

**Community Facilities District
No. 6
Annual Special Tax Report
*Fiscal Year Ending June 30, 2023***

**Poway Unified
School District**

2023 / 2024



A division of California Financial Services

School District

Poway Unified School District
15250 Avenue of Science
San Diego, CA 92128
T. (858) 521-2800

Fiscal Agent

Zion Bancorporation, National Association
550 South Hope Street, Suite 2875
Los Angeles, CA 90071
T. (213) 593-3152

Special Tax Administrator

KeyAnalytics
555 Corporate Drive, Suite 100
Ladera Ranch, CA 92694
T. (949) 282-1077

Special Assessment Questions
T. (877) 575-0265
taxinfo@calschools.com

Bond Counsel

Chapman & Cutler, LLP
595 Market Street
San Francisco, CA 94105

Table of Contents

Introduction	1
I. CFD Background	3
A. Location	3
B. Formation	3
C. Bonds	4
II. Fiscal Year 2022/2023 Special Tax Levy	8
A. Special Tax Levy	8
B. Special Tax Collections and Delinquencies	9
III. Fund and Account Activity and Balances	10
A. Fiscal Agent Accounts	10
B. Sources and Uses of Funds	11
IV. Special Tax Requirement	12
A. Special Tax Requirement	12
B. Administrative Expense Budget	14
V. Special Tax Classification	15
A. Developed Property	15
VI. Fiscal Year 2023/2024 Special Tax Levy	16

Exhibit A – Rate and Method of Apportionment

Exhibit B – CFD Boundary Map

Exhibit C – Assessor’s Parcel Maps

Exhibit D – Special Tax Refunding Bonds, Series 2017 Debt Service Schedule

Exhibit E – Delinquent Annual Special Tax Report

Exhibit F – Summary of Transactions for Fiscal Agent Accounts

Exhibit G – Annual Special Tax Roll for Fiscal Year 2023/2024

Introduction

Community Facilities District (“CFD”) No. 6 of the Poway Unified School District (the “School District”) was formed pursuant to the terms and provisions of the “Mello-Roos Community Facilities Act of 1982”, as amended (the “Act”), being Chapter 2.5, Part 1, Division 2, Title 5 of the Government Code of the State of California. CFD No. 6 is authorized under the Act to finance certain facilities (the “Authorized Facilities”) as established at the time of formation.

This Annual Special Tax Report (the “Report”) summarizes certain general and administrative information and analyzes the financial obligations of CFD No. 6 for the purpose of establishing the Annual Special Tax Levy for Fiscal Year 2023/2024. The Annual Special Tax Levy is calculated pursuant to the Rate and Method of Apportionment (the “RMA”) which is attached to this Report as Exhibit A.

All capitalized terms not defined herein are used as defined in the RMA and/or Bond Indenture, dated August 1, 2002, supplemented by the First Supplemental Bond Indenture, dated November 1, 2005, supplemented by the Second Supplemental Bond Indenture, dated June 1, 2007, supplemented by the Third Supplemental Bond Indenture, dated October 1, 2010, supplemented by the Fourth Supplemental Indenture, dated May 1, 2012, supplemented by the Fifth Supplemental Bond Indenture, dated June 1, 2015, supplemented by the Sixth Supplemental Bond Indenture, dated November 1, 2016, supplemented by the Eight Supplemental Bond Indenture, dated October 1, 2020, between the School District and Zion Bancorporation, National Association acting as Fiscal Agent (the “Fiscal Agent”).

This Report is organized into the following Sections:

Section I – CFD Background

Section I provides background information relating to the formation of CFD No. 6 and the long-term obligations issued to finance the Authorized Facilities.

Section II – Fiscal Year 2022/2023 Special Tax Levy

Section II provides information regarding the levy and collection of Special Taxes for Fiscal Year 2022/2023 and an accounting of the remaining collections.

Section III – Fund and Account Balances

Section III examines the financial activity within the funds and accounts associated with CFD No. 6.

Section IV – Special Tax Requirement

Section IV calculates the Special Tax Requirement based on the obligations of CFD No. 6 for Fiscal Year 2023/2024.

Section V – Special Tax Classification

Section V provides updated information regarding the Special Tax classification of parcels within CFD No. 6.

Section VI – Fiscal Year 2023/2024 Special Tax Levy

Section VI provides the Fiscal Year 2023/2024 Special Tax levy based on updated Special Tax classifications and the Special Tax Requirement.

I. CFD Background

This Section provides background information regarding the formation of CFD No. 6 and the bonds issued to fund the Authorized Facilities.

A. Location

CFD No. 6 is contiguous and generally located north and south of Rancho Bernardo Road, approximately two miles west of Interstate 15, in the northern unincorporated portion of the County of San Diego and lies within the area known as 4S Ranch. For reference, the boundary map of CFD No. 6 is included as Exhibit B and the current Assessor's Parcel maps are included as Exhibit C.

B. Formation

No. 6 was formed and established by the School District on March 24, 1998, under the Act, following a public hearing conducted by the Board of Education of the School District (the "Board"), as legislative body of CFD No. 6, and a landowner election at which the qualified electors of CFD No. 6 authorized CFD No. 6 to incur bonded indebtedness in an amount not to exceed \$130,000,000 and approved the levy of Annual Special Taxes.

CFD No. 6 was formed pursuant to the 4S Ranch Impact Mitigation Agreement dated as February 1, 1998, proposed to be entered into between the District and the land owners, pursuant to which the School District and land owners have agreed to form a community facilities district on all of the property commonly known as "4S Ranch" to impose the levy of special taxes of CFD No. 6 on such property in order to pay for the costs of public school facilities and related infrastructure required by the School District as a result of development of the property. Additionally, CFD No. 6 was formed pursuant to the Supplement to 4S Ranch School Impact Mitigation Agreement dated June 17, 2002.

The table below provides information related to the formation of CFD No. 6.

Board Actions Related to Formation of CFD No. 6

Resolution	Board Meeting Date	Resolution No.
Resolution of Intention	February 17, 1998	63-98
Resolution to Incur Bonded Indebtedness	February 17, 1998	64-98
Resolution of Formation	March 24, 1998	74-98-A
Ordinance Levying Special Taxes	March 24, 1998	98-06

A Notice of Special Tax Lien was recorded in the real property records of the County on March 27, 1998, on all property within CFD No. 6 as Document No. 1998-0169295.

C. Bonds

1. Special Tax Bonds, Series 2002

On October 10, 2002, the Special Tax Bonds, Series 2002 (“2002 Bonds”) of the School District were issued in the amount of \$25,000,000 for CFD No. 6. The 2002 Bonds were issued under and subject to the terms of the Bond Indenture dated August 1, 2002 (“2002 Indenture”), and the Act. The proceeds of the 2002 Bonds were used to (i) finance, either directly or indirectly, the acquisition and construction of certain school facilities, (ii) fund a Reserve Fund for the 2002 Bonds, (iii) pay interest on the 2002 Bonds through March 1, 2003, and (iv) pay the costs of issuing the 2002 Bonds.

2. Special Tax Bonds, Series 2005

On November 22, 2005, the Special Tax Bonds, Series 2005 (“2005 Bonds”) of the School District were issued in the amount of \$44,305,000. The 2005 Bonds were issued under and subject to the terms of the First Supplemental Bond Indenture dated November 1, 2005 (“2005 Indenture”), and the Act. The 2005 Bonds were issued to (i) finance, either directly, or indirectly, the acquisition and construction of certain school facilities, (ii) increase the reserve fund for 2005 Bonds, and (iii) pay the costs of issuing the 2005 Bonds.

3. Special Tax Bonds, Series 2007

On July 26, 2007, the Special Tax Bonds, Series 2007 (“2007 Bonds”) of the School District were issued in the amount of \$37,910,000. The 2007 Bonds were issued under and subject to the terms of the Second Supplemental Bond Indenture dated June 1, 2007 (“2007 Indenture”), and the Act. The 2007 Bonds were issued to (i) finance, either directly, or indirectly, the acquisition and construction of certain school facilities, (ii) pay the premium for the reserve fund surety bond, and (iii) pay the costs of issuing the 2007 Bonds.

4. Special Tax Bonds, Series 2010

On October 27, 2010, the Special Tax Bonds, Series 2010 (“2010 Bonds”) of the School District were issued in the amount of \$5,775,000. The 2010 Bonds were issued under and subject to the terms of the Third Supplemental Bond Indenture dated October 1, 2010 (“2010 Indenture”), and the Act. The 2010 Bonds were issued to (i) finance, either directly, or indirectly, the planning, design, and construction of certain school facilities, (ii) pay the costs of issuing the 2010 Bonds, and (iii) fund the amount necessary to increase the amount on deposit in the Reserve Fund to the Reserve Requirement.

5. Special Tax Bonds, Series 2012

On June 7, 2012, the Special Tax Bonds, Series 2012 (“2012 Bonds”) of the School District were issued in the amount of \$38,940,000. The 2012 Bonds were issued under and subject to the terms of the Fourth Supplemental Bond Indenture dated May 1, 2012 (“2012 Indenture”), and the Act. The 2012 Bonds were issued to (i) fund the defeasance and redemption of the 2002 Bonds, (ii) finance, either directly or indirectly, the planning, design, and construction of certain school facilities, (iii) pay the costs of issuing the 2012 Bonds, and (iv) fund the amount necessary to increase the amount on deposit in the Reserve Fund to the Reserve Requirement applicable upon issuance of the 2012 Bonds.

6. Special Tax Refunding Bonds, Series 2015

On June 4, 2015, the Special Tax Refunding Bonds, Series 2015 (“2015 Bonds”) of the School District were issued in the amount of \$39,065,000. The 2015 Bonds were issued under and subject to the terms of the Fifth Supplemental Bond Indenture dated June 1, 2015 (“2015 Indenture”), and the Act. The 2015 Bonds were issued to defease and refund the 2005 Bonds and 2010 Bonds. The 2015 Bonds are Local Obligation Bonds of the Poway Unified School District Public Financing Authority (“Authority”) and are utilized, along the debt service payments from Improvement Area B of CFD No. 6 to pay the debt service of the Special Tax Revenue Refunding Bonds, Series 2015B of the Authority. The 2015 Bonds are Local Obligation Bonds of the Authority and are utilized, along with the debt service payments of Improvement Area B of CFD No. 6 to pay the debt service of the Special Tax Revenue Refunding Bonds, Series 2015B of the Authority.

7. Special Tax Refunding Bonds, Series 2016

On November 30, 2016, the Special Tax Refunding Bonds, Series 2016 (“2016 Bonds”) of the School District were issued in the amount of \$29,635,000. The 2016 Bonds were issued under and subject to the terms of the Sixth Supplemental Bond Indenture dated November 1, 2016 (“2016 Indenture”), and the Act. The 2016 Bonds were issued to (i) refund and defease the 2007 Bonds, and (ii) pay the costs of issuing the 2016 Bonds, including the premiums for a municipal bond insurance policy and debt service reserve insurance policy.

8. Special Tax Refunding Bonds, Series 2020 (Federally Taxable)

On October 14, 2020, the Special Tax Refunding Bonds, Series 2020 (“2020 Bonds”, collectively with the 2002 Bonds, 2005 Bonds, 2007 Bonds, 2010 Bonds, 2012 Bonds, 2015 Bonds, and 2016 Bonds, “Bonds”) of the School District were issued in the amount of \$29,920,000. The 2020 Bonds were issued under and subject to the terms of the Eighth Supplemental Bond Indenture dated October 1, 2020 (“2020 Indenture”, collectively with the 2002 Indenture, 2005 Indenture, 2007 Indenture, 2010 Indenture, 2012 Indenture, 2015 Indenture, and 2016 Indenture, “Bond Indentures”), and the Act. The 2020 Bonds were issued to (i) refund and defease the 2012 Bonds, and (ii) pay the costs of issuing the 2020 Bonds.

Copies of the debt service schedules of the 2015 Bonds, 2016 Bonds, and 2020 Bonds are included as Exhibit D.

II. Fiscal Year 2022/2023 Special Tax Levy

Each Fiscal Year, CFD No. 6 levies and collects Special Taxes pursuant to the RMA in order to meet the obligation for that Fiscal Year. This Section provides a summary of the levy and collection of Special Taxes in Fiscal Year 2022/2023.

A. Special Tax Levy

The Special Tax levy for Fiscal Year 2022/2023 is summarized by Special Tax classification in the table below.

Fiscal Year 2022/2023 Annual Special Tax Levy

Tax Class/ Land Use	Unit Type	Number of Units/Acres	Average Assigned Annual Special Tax Rate ^[1]	Total Assigned Annual Special Taxes
1	Detached	2,944 Units	\$3,301.15 per Unit	\$9,718,577.64
2	Attached	763 Units	\$1,522.43 per Unit	1,161,614.90
A	Affordable	660 Units	\$0.00 per Unit	0.00
C	Commercial	N/A	\$0.00 per GFA	0.00
Developed Property		4,367 Units	NA	\$10,880,192.54
Undeveloped Property		0.00 Acres	\$0.00 per Acre	\$0.00
Total		4,367 Units		\$10,880,192.54

[1] The average Assigned Annual Special Tax rate is the average of all the Special Tax rates in each Special Tax Class. Therefore, the average rate may not reflect the actual Assigned Special Tax rate for each parcel in a given Special Tax Class.

B. Special Tax Collections and Delinquencies

Delinquent Annual Special Taxes for CFD No. 6, as of June 30, 2023, for Fiscal Year 2022/2023 is summarized in the table below. Based on the Foreclosure Covenant outlined in the 2020 Indenture and the current delinquency rates, two parcels exceed the foreclosure threshold. A detailed listing of the Fiscal Year 2022/2023 Delinquent Annual Special Taxes, based on the year end collections and information regarding the Foreclosure Covenant is provided as Exhibit E.

CFD No. 6 Special Tax Collections and Delinquencies

Fiscal Year	Subject Fiscal Year					June 30, 2023	
	Aggregate Special Tax	Parcels Delinquent ^[1]	Amount Collected	Amount Delinquent	Delinquency Rate	Remaining Amount Delinquent	Remaining Delinquency Rate
2018/2019	\$10,113,630.00	N/A	\$10,013,862.00	\$99,768.00	0.99%	\$6,193.64	0.06%
2019/2020	10,302,780.00	N/A	10,160,296.00	142,484.00	1.38%	6,317.50	0.06%
2020/2021	10,495,403.00	N/A	10,398,642.00	96,761.00	0.92%	7,938.51	0.08%
2021/2022	10,680,760.00	N/A	10,590,152.00	90,608.00	0.85%	11,662.17	0.11%
2022/2023	10,880,192.54	12	10,857,535.75	22,656.79	0.21%	22,656.79	0.21%

[1] Information not provided by previous administrator.

III. Fund and Account Activity and Balances

Special Taxes are collected by the County Tax Collector as part of the regular property tax bills. Once received by the County Tax Collector the Special Taxes are transferred to the School District where they are then deposited into the Special Tax Fund held with the Fiscal Agent. Special Taxes are periodically transferred to make debt service payments on the Bonds and pay other authorized costs. This Section summarizes the account activity and balances of the funds and accounts associated with CFD No. 6.

A. Fiscal Agent Accounts

Funds and accounts associated with the Bonds are currently being held by the Fiscal Agent. These funds and accounts were established pursuant to the Bond Indentures.

The balances, as of June 30, 2023, of the funds, accounts and subaccounts by the Fiscal Agent are listed in the table below. Exhibit F contains a detailed listing of the transactions within these funds for Fiscal Year 2022/2023.

**Fund and Account Balances
as of June 30, 2023**

Account Name	Account Number	Balance
Special Tax Fund	7150804A	\$9,400,783.73
Interest Account	7150804B	1,249.74
Principal Account	7150804C	0.00
Series 2012 Reserve Fund	7150804D	576.05
Redemption Fund	7150804F	37,025.55
Administrative Expense Fund	7150804I	0.00
Series 2020 Cost of Issuance Account	7150804J1	0.00
Cost of Issuance Fund	7150804O	0.00
Series 2020 Refunding Escrow Fund	7150804Z1	0.00
Total		\$9,439,635.07

B. Sources and Uses of Funds

The sources and uses of funds collected and expended by CFD No. 6 are limited based on the restrictions as described within the Bond Indentures. The table below presents the sources and uses of all funds and accounts for CFD No. 6 from July 1, 2022, through June 30, 2023. For a more detailed description of the sources and uses of funds please refer to the Bond Indentures.

Fiscal Year 2022/2023 Sources and Uses of Funds

Sources	
Bond Proceeds	\$0.00
Annual Special Tax Receipts	10,939,564.10
Investment Earnings	164,962.84
Total	\$11,104,526.94
Uses	
Interest Payments	(\$3,827,999.76)
Principal Payments	(6,036,950.00)
Refunding of 2012 Bonds	(27,100,000.00)
Authorized Facilities	0.00
Administrative Expenses	(58,629.61)
Transfer to the Available Special Tax Fund of CFD No. 6	(2,994,189.76)
Total	(\$40,017,769.13)

IV. Special Tax Requirement

This Section outlines the calculation of the Special Tax Requirement of CFD No. 6 based on the financial obligations for Fiscal Year 2023/2024.

A. Special Tax Requirement

The Annual Special Taxes of CFD No. 6 are calculated in accordance and pursuant to the RMA. Pursuant to the Bond Indentures, any amounts not required to pay Administrative Expenses and Debt Service on the Bonds shall be transferred to the Available Special Tax Fund of the JAA. The table on the following page shows the calculation of the Special Tax Requirement for Fiscal Year 2023/2024.

Special Tax Requirement for CFD No. 6

Fiscal Year 2022/2023 Remaining Sources		\$9,430,253.16
Balance of Special Tax Fund	\$9,400,783.73	
Balance of Interest Fund	1,249.74	
Balance of Principal Fund	0.00	
Anticipated Special Taxes	28,219.69	
Fiscal Year 2022/2023 Remaining Obligations		(\$13,850,631.86)
Series 2015 Bonds September 1, 2023 Interest Payment	(\$794,975.00)	
Series 2015 Bonds September 1, 2023 Principal Payment	(1,145,000.00)	
Series 2016 Bonds September 1, 2023 Interest Payment	(547,912.50)	
Series 2016 Bonds September 1, 2023 Principal Payment	(1,130,000.00)	
Series 2020 Bonds September 1, 2023 Interest Payment	(187,466.20)	
Series 2020 Bonds September 1, 2023 Principal Payment	(2,555,000.00)	
Transfer to the JAA CFD No. 6 Available Special Tax Fund	(7,490,278.16)	
Fiscal Year 2022/2023 Surplus (Reserve Fund Draw)		\$0.00
Fiscal Year 2023/2024 Obligations		(\$11,097,779.98)
Administrative Expense Budget	(\$60,626.76)	
Anticipated Special Tax Delinquencies ^[1]	(23,109.89)	
Series 2015 Bonds March 1, 2024 Interest Payment	(766,350.00)	
Series 2015 Bonds September 1, 2024 Interest Payment	(766,350.00)	
Series 2015 Bonds September 1, 2024 Principal Payment	(1,255,000.00)	
Series 2016 Bonds March 1, 2024 Interest Payment	(525,312.50)	
Series 2016 Bonds September 1, 2024 Interest Payment	(525,312.50)	
Series 2016 Bonds September 1, 2024 Principal Payment	(1,220,000.00)	
Series 2020 Bonds March 1, 2024 Interest Payment	(177,361.18)	
Series 2020 Bonds September 1, 2024 Interest Payment	(177,361.18)	
Series 2020 Bonds September 1, 2024 Principal Payment	(2,605,000.00)	
Transfer to the JAA CFD No. 6 Available Special Tax Fund	(2,995,995.97)	
Fiscal Year 2023/2024 Special Tax Requirement		\$11,097,779.98

[1] Assumes the Fiscal Year 2022/2023 Year End delinquency rate of 0.21%.

B. Administrative Expense Budget

Each year a portion of the Annual Special Tax levy is used to pay for the administrative expenses incurred by the School District to levy the Annual Special Tax and administer the debt issued to finance Authorized Facilities. The estimated Fiscal Year 2023/2024 Administrative Expenses are shown in the table below.

Fiscal Year 2023/2024 Budgeted Administrative Expenses

Administrative Expense	Budget
District Staff and Expenses	\$40,256.06
Consultant/Trustee Expenses	15,000.00
County Tax Collection Fees	370.70
Contingency for Legal	5,000.00
Total Expenses	\$60,626.76

V. Special Tax Classification

Each Fiscal Year, parcels within CFD No. 6 are assigned a Special Tax classification based on the parameters outlined in the RMA. This Section outlines how parcels are classified and the amount of Taxable Property within CFD No. 6.

A. Developed Property

Pursuant to the RMA, a parcel is considered to be classified as Developed Property once a Building Permit is issued on or prior to January 1st of the prior Fiscal Year. Building Permits have been issued for 3,950 Units by the County within CFD No. 6. According to the County Assessor, all property zoned for residential development within CFD No. 6 has been built and completed. As of the date of this Report 115 single-family detached units and 8 single-family attached units have prepaid their Special Tax obligation and are no longer considered taxable property and are no longer subject to the Special Tax. The table below summarizes the Special Tax classification for the Units within CFD No. 6.

**Fiscal Year 2023/2024
Special Tax Classification**

Initial Tax Year	Detached Units	Attached Units	Affordable Units	Total Number of Units
2001/2002	95	0	0	95
2002/2003	294	0	0	294
2003/2004	329	199	0	528
2004/2005	445	190	120	755
2005/2006	76	4	0	80
2006/2007	376	815	0	1,191
2007/2008	186	206	540	932
2008/2009	227	0	0	227
2010/2011	103	0	0	103
2011/2012	107	0	0	107
2012/2013	110	0	0	110
2013/2014	64	0	0	64
2014/2015	4	0	0	4
Total	2,416	1,414	660	4,490

VI. Fiscal Year 2023/2024 Special Tax Levy

Each Fiscal Year, the Special Tax is levied up to the Maximum Special Tax rate, as determined by the provisions of the RMA, in the amount needed to satisfy the Special Tax Requirement.

Based on the Special Tax Requirement listed in Section IV, CFD No. 6 will levy at the applied Special Tax rate allowable for each parcel classified as Developed Property. The special tax roll, containing a listing of each parcel’s applied Special Tax and Maximum Special Tax, calculated pursuant to the RMA, can be found attached as Exhibit G.

A summary of the Special Tax levy for Fiscal Year 2023/2024 by Special Tax classification as determined by the RMA for CFD No. 6 can be found in the table below.

Fiscal Year 2023/2024 Annual Special Tax Levy

Tax Class/ Land Use	Unit Type	Number of Units/Acres	Average Assigned Annual Special Tax Rate ^[1]	Total Assigned Annual Special Taxes
1	Detached	2,944 Units	\$3,367.16 per Unit	\$9,912,931.14
2	Attached	763 Units	\$1,552.88 per Unit	1,184,848.84
A	Affordable	660 Units	\$0.00 per Unit	0.00
C	Commercial	N/A	\$0.00 per GFA	0.00
Developed Property		4,367 Units	NA	\$11,097,779.98
Undeveloped Property		0.00 Acres	\$0.00 per Acre	\$0.00
Total		4,367 Units		\$11,097,779.98

[1] The average Assigned Annual Special Tax rate is the average of all the Special Tax rates in each Special Tax Class. Therefore, the average rate may not reflect the actual Assigned Special Tax rate for each parcel in a given Special Tax Class.

Exhibit A

Rate and Method of Apportionment

**RATE AND METHOD OF APPORTIONMENT
OF THE SPECIAL TAX
FOR COMMUNITIES FACILITIES DISTRICT NO. 6
OF THE POWAY UNIFIED SCHOOL DISTRICT**

A One-Time Special Tax and an Annual Special Tax shall be levied on and collected in Community Facilities District No. 6 ("CFD No. 6") of the Poway Unified School District (the "School District") in amounts to be determined through the application of this Rate and Method of Apportionment of the Special Tax ("RMA"). All of the real property in CFD No. 6, unless exempted by law or by the provisions hereof, shall be taxed for the purposes, to the extent, and in the manner herein provided.

**SECTION A
DEFINITIONS**

The terms hereinafter set forth have the following meanings:

"Acreage" means the land area of an Assessor's Parcel, exclusive of land area identified as open space on a Final Map and land area encumbered with public or utility easements making impractical such land area use for purposes other than those set forth in the easements, including recorded easements for conservation or open space purposes, as reasonably calculated or determined by the Assistant Superintendent based on the applicable Assessor Parcel Map, Final Map, parcel map, condominium plan, or other recorded County parcel map or applicable data.

"Act" means the Mello-Roos Community Facilities Act of 1982, as amended, being Chapter 2.5, Division 2 of Title 5 of the Government Code of the State of California.

"Administrative Expenses" means any ordinary and necessary expense incurred by the School District on behalf of the CFD related to the determination of the amount of the levy of special taxes (e.g., administration consultant, fiscal agent, arbitrage consultant, etc.), the collection of special taxes including the expenses of collecting delinquencies, the administration of Bonds, the cost of complying with disclosure requirements of applicable federal and state security laws and the Act, and the costs of the payment of the appropriate allocable share of salaries and benefits of any School District employee whose duties are directly related to the administration of the CFD.

"Affordable Unit" means one of not more than 150 Units that (i) is located or shall be located within a building in which each of the individual Units has or shall have at least one common wall with another Unit and (ii) is subject to affordable housing restrictions under any applicable law. The first 150 Units which meet the criteria set forth in (i) and (ii) of the preceding sentence and for which Building Permits are issued will be designated permanently and irrevocably as Affordable Units.

"Annual Special Tax" means the special tax to be levied in each Fiscal Year on each Assessor's Parcel of Taxable Property.

"Assessor's Parcel" means a lot or parcel of land designated on an Assessor's Parcel Map with an assigned Assessor's Parcel Number.

"Assessor's Parcel Map" means an official map of the Assessor of the County designating parcels by Assessor's Parcel Number.

"Assessor's Parcel Number" means that number assigned to an Assessor's Parcel by the County Assessor for purposes of identification.

"Assigned Annual Special Tax" means (i) for Developed Property, the special tax of that name calculated as described in Section E.1. below, or (ii) for Undeveloped Property, the special tax of that name calculated as described in Section E.2. below.

"Assistant Superintendent" means the Assistant Superintendent, Business Support Services of the School District or his/her designee.

"Attached Unit" means a Unit that (i) is located or shall be located within a building in which each of the individual Units has or shall have at least one common wall with another Unit, and (ii) is not an Affordable Unit.

"Board" means the Board of Education of the School District or its designee.

"Bonds" means any obligation to repay a sum of money, including obligations in the form of bonds, notes, certificates of participation, long-term leases, loans from government agencies, or loans from banks, other financial institutions, private businesses, or individuals, or long-term contracts, or any refunding thereof incurred by CFD No. 6 or the School District.

"Building Square Footage" or **"BSF"** for any Residential Property means all of the square footage within the perimeter of a residential structure, not including any carport, walkway, garage, overhang, patio, enclosed patio, detached accessory structure, or similar area, as defined in Section 65995 of the Government Code.

"Building Permit" means a permit for construction of a residential or commercial/industrial structure. For purposes of this definition, "Building Permit" shall not include permits for construction or installation of utility improvements, retaining walls, parking structures or other such improvements not intended for human habitation or commercial/industrial use.

"Calendar Year" means the period commencing on January 1 of any year and ending the following December 31.

"CFD No. 6" means Community Facilities District No. 6 established by the School District under the Act.

"Commercial/Industrial Property" means all Assessor's Parcels of Developed Property other than Residential Property and Exempt Property.

"County" means the County of San Diego.

"Detached Unit" means a Unit which is not an Affordable Unit or an Attached Unit.

"Developed Property" means all Assessor's Parcels in CFD No. 6 for which Building Permits for new construction were issued after the formation of CFD No. 6 and on or before January 1 of the prior Fiscal Year.

"Exempt Property" means the property designated as being exempt from special taxes in Section J.

"Facilities" means those school facilities (including land) and other facilities which the School District is authorized by law to construct, own or operate and which would service the properties within CFD No. 6.

"Final Map" means a final tract map, parcel map, lot line adjustment, or functionally equivalent map or instrument that creates building sites, recorded in the County Office of the Recorder.

"Fiscal Year" means the period commencing on July 1 of any year and ending the following June 30.

"Gross Floor Area" or "GFA" means for Commercial/Industrial Property, the covered and enclosed space determined to be within the perimeter of a commercial or industrial structure, not including any storage areas incidental to the principal use of the development, garage, parking structure, unenclosed walkway, or utility or disposal area, as defined in Section 65995 of the Government Code.

"Gross Prepayment Amount" for any Assessor's Parcel of Developed Property means that gross prepayment amount determined by reference to Table 2 and adjusted as set forth in Section G.

"Index" means the Marshall & Swift Western Region Class D Wood Frame Index ("M&S Index"), and if the M&S Index ceases to be used by the State Allocation Board, a reasonably comparable index used by the State Allocation Board to estimate increases or decreases in school construction costs, or in the absence of such an index, the Engineering News Record, Construction Cost Index (Los Angeles Area) published by McGraw-Hill, Inc.

"Land Use Class" means any of the classes of Developed Property, i.e., Commercial/Industrial Property, Exempt Property, and Residential Property.

"Master Developer" means 4S Kelwood General Partnership, a California general partnership or any successor.

"Maximum Special Tax" means the maximum special tax, determined in accordance with Section C, that can be levied by CFD No. 6 on any Assessor's Parcel in any Fiscal Year.

"One-Time Special Tax" means the single payment special tax to be collected from the owner of an Assessor's Parcel of Undeveloped Property, pursuant to Section D below.

"Partial Prepayment Amount" means the dollar amount required to prepay a portion of the Annual Special Tax obligation on any Assessor's Parcel, determined pursuant to Section H.

"Prepayment Amount" means the dollar amount required to prepay all of the Annual Special Tax obligation on any Assessor's Parcel, determined pursuant to Section G.

"Prepayment Ratio" means, with respect to an Assessor's Parcel, for each series of Bonds, the ratio of (i) the Assigned Annual Special Tax or portion thereof applicable to the Assessor's Parcel at the time each such series of Bonds was issued and which was used in providing the minimum debt service coverage required to issue such series of Bonds, as reasonably determined by the Assistant Superintendent, to (ii) the sum of all the Assigned Annual Special Taxes used in providing the minimum debt service coverage required to issue such series of Bonds, as reasonably determined by the Assistant Superintendent.

"Residential Property" means all Assessor's Parcels of Developed Property for which the Building Permit was issued for purposes of constructing a Unit(s).

"Special Tax Requirement" means the amount required in any Fiscal Year to pay: (i) the regularly scheduled debt service payments on all Bonds which are due in the Calendar Year commencing during such Fiscal Year, assuming that principal is paid when due without acceleration or optional redemption, (ii) credit or liquidity fees on the Bonds, (iii) the cost of acquisition or construction of Facilities, (iv) Administrative Expenses, (v) the costs associated with the release of funds from an escrow account, (vi) any amount required to establish, maintain, or replenish any reserve funds and credit enhancement facilities established in association with the Bonds, (vii) lease payments for Facilities, and (viii) any other payments permitted by law.

"Special Tax Requirement A" means, in Fiscal Years in which an elementary school located within or financed by CFD No. 6 is opened, the amount required to fund the Technology Budget, less any amount previously received by CFD No. 6 for such purpose from Master Developer. In Fiscal Years in which no elementary school located within or financed by CFD No. 6 is opened, the Special Tax Requirement A shall be \$0.

"Taxable Property" means all Assessor's Parcels within the boundaries of CFD No. 6 which are not exempt from the special tax pursuant to law or Section J below.

"Technology Budget" means, for Fiscal Year 1997-98, \$238,770 for each elementary school constructed in CFD No. 6. Each July 1, commencing July 1, 1998, the Technology Budget for each elementary school constructed in CFD No. 6 shall be increased or decreased by the annual percentage change in the Index. For purposes of this calculation, the annual percentage change in the Index shall be calculated for the twelve (12) months ending November 30 of the prior Fiscal Year.

"Undeveloped Property" means all Assessor's Parcels in CFD No. 6 for which no Building Permit was issued after the formation of CFD No. 6 and on or before January 1 of the prior Fiscal Year.

"Undeveloped Special Tax Requirement" means the greater of (i) \$0 or (ii) the amount required in any Fiscal Year to pay: (1) the regularly scheduled debt service payments on all Bonds which are due in the Calendar Year commencing during such Fiscal Year, assuming that principal is paid when due without acceleration or optional redemption, (2) credit or liquidity fees on the Bonds, (3) Administrative Expenses, and (4) any amount required to establish, maintain, or replenish any reserve funds and credit enhancement facilities established in association with the Bonds, less the sum of the amounts levied on Developed Property in Section F.1.

"Unit" means each separate residential dwelling unit which comprises an independent facility capable of conveyance separate from adjacent residential dwelling units. Each Unit shall be classified as an Affordable Unit, an Attached Unit, or a Detached Unit.

"Zone A" means the area within the boundaries of CFD No. 6 designated as Zone A on the map of the boundaries of CFD No. 6 most recently recorded in the Maps of Assessment and Community Facilities Districts in the Office of the Recorder of the County, which area is designated at the time of the formation of CFD No. 6 as Assessor's Parcel Numbers 678-030-06-00 and 678-050-09-00.

SECTION B PROPERTY CLASSIFICATION

For each Fiscal Year, beginning Fiscal Year 1997-98, each Assessor's Parcel in CFD No. 6 shall be classified as an Assessor's Parcel of Developed Property, Undeveloped Property or Exempt Property.

SECTION C MAXIMUM SPECIAL TAX

1. Developed Property

In any Fiscal Year the Maximum Special Tax for each Assessor's Parcel of Residential Property shall be the Assigned Annual Special Tax. In any Fiscal Year the Maximum Special Tax for each Assessor's Parcel of Commercial/Industrial Property shall be the amount of any portion of the One-Time Special Tax that is not collected at the issuance of a Building Permit, which amount may be levied on such Assessor's Parcel when classified as Developed Property in any following Fiscal Year.

2. Undeveloped Property

In any Fiscal Year the Maximum Special Tax for each Assessor's Parcel of Undeveloped Property not located in Zone A shall be the sum of (i) the Assigned Annual Special Tax and (ii) the One-Time Special Tax. In any Fiscal Year the Maximum Special Tax for each Assessor's Parcel of Undeveloped Property located in Zone A shall be the sum of (i) the Assigned Annual Special Tax, (ii) the Zone A Assigned Annual Special Tax, and (iii) the One-Time Special Tax.

**SECTION D
ONE-TIME SPECIAL TAX**

A One-Time Special Tax shall be collected from the owner of each Assessor's Parcel of Undeveloped Property on the date a Building Permit is issued for such Assessor's Parcel. There shall be no One-Time Special Tax for Assessor's Parcels of Undeveloped Property for which the Building Permit is issued for the construction of a residential structure. The One-Time Special Tax for Calendar Year 1997 for Assessor's Parcels of Undeveloped Property for which the Building Permit is issued for the construction of a structure other than a residential structure shall be \$0.30 per square foot of Gross Floor Area.

On each January 1, commencing January 1, 1998, the amount of the One-Time Special Tax shall be increased by the greater of the annual percentage change in the Index or two percent (2.00%) of the amount in effect in the prior Calendar Year. The annual percent change in the Index shall be calculated for the twelve (12) months ending November 30 of the prior Calendar Year.

**SECTION E
ASSIGNED ANNUAL SPECIAL TAX**

1. Developed Property

a. **Assigned Annual Special Tax for New Developed Property**

The Assigned Annual Special Tax applicable to an Assessor's Parcel in the first Fiscal Year in which such Assessor's Parcel is classified as Developed Property shall be the amount determined by reference to Table 1 below, subject to adjustment as described below, as applicable.

**TABLE 1
ASSIGNED ANNUAL SPECIAL TAX
FOR NEW DEVELOPED PROPERTY
FOR FISCAL YEAR 1997-98**

Land Use Class	Unit Type	Assigned Annual Special Tax 1997-98
Residential Property	Detached Unit	\$1,770.00 per Unit
Residential Property	Attached Unit	\$782.88 per Unit
Residential Property	Affordable Unit	\$0.00 per Unit
Commercial/Industrial Property	NA	\$0.00 per GFA

Each July 1, commencing July 1, 1998, the Assigned Annual Special Tax applicable to an Assessor's Parcel in the first Fiscal Year in which such Assessor's Parcel is classified as Developed Property shall be increased by the greater of the annual percentage change in the Index or two percent (2.00%) of the amount in effect in the prior Fiscal Year. The annual percentage change in the Index shall be calculated for the twelve (12) months ending November 30 of the prior Calendar Year.

b. Assigned Annual Special Tax for Existing Developed Property

Each July 1, commencing the July 1 immediately following the Fiscal Year in which the Assessor's Parcel was first classified as Developed Property, the Assigned Annual Special Tax applicable to an Assessor's Parcel shall be increased by two percent (2.00%) of the amount in effect in the prior Fiscal Year.

2. Undeveloped Property

1. Assigned Annual Special Tax

The Assigned Annual Special Tax for Undeveloped Property shall be \$1,000 per acre of Acreage in Fiscal Year 1997-98. On each July 1, commencing July 1, 1998, the Assigned Annual Special Tax shall be increased by two percent (2.00%) of the amount in effect in the prior Fiscal Year.

a. Zone A Assigned Annual Special Tax

The Zone A Assigned Annual Special Tax for Undeveloped Property located in Zone A shall be \$5,000 per acre of Acreage in Fiscal Year 1997-98. On each July 1, commencing July 1, 1998, the Zone A Assigned Annual Special Tax shall be increased by two percent (2.00%) of the amount in effect in the prior Fiscal Year.

**SECTION F
METHOD OF APPORTIONMENT OF THE ANNUAL SPECIAL TAX**

Commencing Fiscal Year 1997-98 and for each subsequent Fiscal Year, the Assistant Superintendent shall reasonably determine the Special Tax Requirement and the Undeveloped Special Tax Requirement. In addition, in any Fiscal Year in which an elementary school located within or financed by CFD No. 6 is opened, the Assistant Superintendent shall reasonably determine the Special Tax Requirement A.

The Annual Special Tax shall be levied as follows:

1. **Special Tax Requirement**

An Annual Special Tax shall be levied on each Assessor's Parcel of Developed Property in an amount equal to the Assigned Annual Special Tax applicable to each such Assessor's Parcel.

2. Undeveloped Special Tax Requirement

If the Undeveloped Special Tax Requirement is greater than \$0, an Annual Special Tax shall additionally be levied on every Assessor's Parcel of Undeveloped Property at the same amount per acre of Acreage as necessary to satisfy the Undeveloped Special Tax Requirement, up to the Assigned Annual Special Tax applicable to each such Assessor's Parcel.

3. Special Tax Requirement A

An Annual Special Tax shall additionally be levied on every Assessor's Parcel of Undeveloped Property located in Zone A at the same amount per acre of Acreage as necessary to satisfy the Special Tax Requirement A, up to the Zone A Assigned Annual Special Tax applicable to each such Assessor's Parcel.

**SECTION G
PREPAYMENT OF ANNUAL SPECIAL TAX**

The Annual Special Tax obligation of an Assessor's Parcel of Developed Property or an Assessor's Parcel of Undeveloped Property for which a Building Permit has been issued may be prepaid. An owner of an Assessor's Parcel intending to prepay the Annual Special Tax obligation shall provide CFD No. 6 with written notice of intent to prepay. Within thirty (30) days of receipt of such written notice, the Assistant Superintendent shall reasonably determine the Prepayment Amount of such Assessor's Parcel and shall notify such owner of such Prepayment Amount.

1. Bond Proceeds Allocation

Prior to the calculation of any Prepayment Amount, a calculation shall be performed to determine the amount of Bond proceeds that are allocable to the Assessor's Parcel for which the Annual Special Tax obligation is to be prepaid, if any. For purposes of this analysis, Bond proceeds shall equal the par amount of Bonds. For each series of Bonds, Bond proceeds of such series shall be allocated to each Assessor's Parcel in an amount equal to the Bond proceeds times the Prepayment Ratio applicable to such Assessor's Parcel for such series of Bonds. For each series of Bonds, an amount of Regularly Retired Principal shall also be allocated to each Assessor's Parcel, to be calculated pursuant to Section G.3.E. below. If, after such allocations, the amount of Bond proceeds allocated to the Assessor's Parcel for which the Annual Special Tax obligation is to be prepaid less the amount of Regularly Retired Principal allocated to such Assessor's Parcel is less than the sum of all the Gross Prepayment Amounts applicable to such Assessor's Parcel pursuant to Section G.2., then the Prepayment Amount for such Assessor's Parcel shall be calculated pursuant to Section G.2. Otherwise, the Prepayment Amount shall be calculated pursuant to Section G.3.

2. Prepayment Amount for Assessor’s Parcel with Allocation of Bonds Less than Applicable Gross Prepayment Amounts

The Prepayment Amount for each Assessor’s Parcel for which the Prepayment Amount is to be calculated pursuant to this Section G.2. shall be calculated by (i) counting all the Units of each Land Use Class applicable to such Assessor's Parcel, (ii) multiplying the sum of the Units for each Land Use Class for such Assessor's Parcel by the applicable Gross Prepayment Amount per Unit, and (iii) adding all the products derived from the immediately preceding step which are applicable to such Assessor's Parcel. This sum is the Prepayment Amount for the Assessor's Parcel. The Gross Prepayment Amounts for Calendar Year 1997 shall be determined by reference to Table 2 below.

**TABLE 2
GROSS PREPAYMENT AMOUNT**

Land Use Class	Unit Type	Gross Prepayment Amount 1997
Residential Property	Detached Unit	\$16,328.43 per Unit
Residential Property	Attached Unit	\$7,011.61 per Unit
Residential Property	Affordable Unit	\$0.00 per Unit
Commercial/Industrial Property	NA	\$0.00 per GFA

On each January 1, commencing January 1, 1998, the Gross Prepayment Amounts applicable to each Assessor's Parcel shall be increased by the greater of the annual percentage change in the Index or two percent (2.00%) of the amount in effect in the prior Fiscal Year. The annual percentage change in the Index shall be calculated for the twelve (12) months ending November 30 of the prior Calendar Year.

3. Prepayment Amount for Assessor’s Parcel with Allocation of Bonds Equal to or More than Applicable Gross Prepayment Amounts

The Prepayment Amount for each Assessor’s Parcel for which the Prepayment Amount is to be calculated pursuant to this Section G.3. shall be the amount calculated as shown below.

- Bond proceeds allocated to Assessor's Parcel
- plus A. Redemption Premium
- plus B. Defeasance
- plus C. Prepayment Fees and Expenses
- less D. Reserve Fund Credit
- less E. Regularly Retired Principal
- less F. Partial Prepayment Credit
- equals Prepayment Amount

Detailed explanations of items A through F follow:

A. Redemption Premium

The Redemption Premium is calculated by multiplying (i) the principal amount of the Bonds to be redeemed with the proceeds of the Prepayment Amount by (ii) the applicable redemption premium, if any, on the Bonds to be redeemed.

B. Defeasance

The Defeasance is the amount needed to pay interest on the portion of the Bonds to be redeemed with the proceeds of the Prepayment Amount until the earliest call date of the Bonds to be redeemed, net of interest earnings to be derived from the reinvestment of the Prepayment Amount until the redemption date of the portion of the Bonds to be redeemed with the Prepayment Amount. Such amount of interest earnings will be calculated reasonably by the Assistant Superintendent.

C. Prepayment Fees and Expenses

The Prepayment Fees and Expenses are the costs of the computation of the Prepayment Amount and an allocable portion of the costs of redeeming Bonds and recording any notices to evidence the prepayment and the redemption, as calculated reasonably by the Assistant Superintendent.

D. Reserve Fund Credit

The Reserve Fund credit, if any, shall be calculated as the sum of (i) the reduction in the applicable reserve fund requirements resulting from the redemption of Bonds with the Prepayment Amount, plus (ii) the reduction in the applicable reserve fund requirements attributable to the allocable portion of regularly scheduled retirement of principal that has occurred, as well as any other allocable portion of principal retired not related to Prepayment Amounts or Partial Prepayment Amounts. The allocable portion of regularly scheduled retirement of principal that has occurred means the total regularly scheduled retirement of principal that has occurred with respect to each series of Bonds times the applicable Prepayment Ratio for each such series of Bonds. The allocable portion of principal retired not related to Prepayment Amounts or Partial Prepayment Amounts means the total principal retired not related to Prepayment Amounts or Partial Prepayment Amounts with respect to each series of Bonds times the applicable Prepayment Ratio for each such series of Bonds.

E. Regularly Retired Principal

The Regularly Retired Principal is the total regularly scheduled retirement of principal that has occurred with respect to each series of Bonds times the applicable Prepayment Ratio for each such series of Bonds.

F. Partial Prepayment Credit

Partial prepayments of the Annual Special Tax obligation occurring prior to the issuance of Bonds will be credited in full. Partial prepayments of the Annual Special Tax obligation occurring subsequent to the issuance of Bonds will be credited in an amount equal to the greatest amount of principal of the Bonds that could have been redeemed with the Partial Prepayment Amount(s), taking into account Redemption Premium, Defeasance, Prepayment Fees and Expenses, and Reserve Fund Credit, if any, but exclusive of restrictions limiting early redemption on the basis of dollar increments, i.e., the full amount of the Partial Prepayment Amount(s) will be taken into account in the calculation. The sum of all applicable partial prepayment credits is the Partial Prepayment Credit.

With respect to an Annual Special Tax obligation that has been prepaid, the Assistant Superintendent shall reasonably indicate in the records of CFD No. 6 that there has been a prepayment of the Annual Special Tax and shall reasonably cause a suitable notice to be recorded in compliance with the Act within thirty (30) days of receipt of such prepayment of Annual Special Taxes, to indicate reasonably the prepayment of Annual Special Taxes and the release of the Annual Special Tax lien on such Assessor's Parcel, and the obligation of such Assessor's Parcel to pay such Annual Special Tax shall cease.

Notwithstanding the foregoing, no prepayment shall be allowed unless the amount of Annual Special Taxes that may be levied on Taxable Property both prior to and after the proposed prepayment is at least 1.1 times annual debt service on all outstanding Bonds.

**SECTION H
PARTIAL PREPAYMENT OF ANNUAL SPECIAL TAX**

At the time a Final Map is recorded for any Taxable Property, the owner filing said Final Map for recordation concurrently may elect for all of the Assessor's Parcels created by said Final Map to prepay a portion of the applicable Annual Special Tax obligation, provided that the Final Map contains at least 15 Detached Units or 30 Attached Units. The partial prepayment of the Annual Special Tax obligation for every Assessor's Parcel shall be collected prior to the issuance of a Building Permit. The Partial Prepayment Amount shall be calculated according to the following formula:

$$PP = P_G \times F.$$

These terms have the following meanings:

- PP = the Partial Prepayment Amount
- P_G = the Prepayment Amount calculated according to Section G
- F = the percent by which the owner of the Assessor's Parcel is partially prepaying the Annual Special Tax obligation.

The owner of any Assessor's Parcel who desires such partial prepayment shall notify the Assistant Superintendent of (i) such owner's intent to partially prepay the Annual Special Tax obligation and, (ii) the percentage by which the Annual Special Tax obligation shall be prepaid. The Assistant Superintendent shall reasonably provide the owner with a statement of the amount required for the partial prepayment of the Annual Special Tax obligation for an Assessor's Parcel within thirty (30) days of the request and may reasonably charge a reasonable fee for providing this service.

With respect to an Annual Special Tax obligation that is partially prepaid, the Assistant Superintendent shall reasonably indicate in the records of CFD No. 6 that there has been a partial prepayment of the Annual Special Tax and shall reasonably cause a suitable notice to be recorded in compliance with the Act within thirty (30) days of receipt of such partial prepayment of Annual Special Taxes, to indicate reasonably the partial prepayment of Annual Special Taxes and the partial release of the Annual Special Tax lien on such Assessor's Parcel, and the obligation of such Assessor's Parcel to pay such prepaid portion of the Annual Special Tax shall cease.

Notwithstanding the foregoing, no partial prepayment shall be allowed unless the amount of Annual Special Taxes that may be levied on Taxable Property both prior to and after the proposed partial prepayment is at least 1.1 times annual debt service on all outstanding Bonds.

SECTION I TERMINATION OF ANNUAL SPECIAL TAX

The Annual Special Tax shall be levied for a term of twenty-five (25) Fiscal Years after the last bond series is issued, but in no event shall the Annual Special Tax be levied later than Fiscal Year 2045-46.

SECTION J EXEMPTIONS

The Assistant Superintendent shall not levy a special tax on Assessor's Parcels owned by the State of California, Federal or other local governments except as otherwise provided in Sections 53317.3, 53317.5 and 53340.1 of the Government Code or on Assessor's Parcels within the boundaries of CFD No. 6 which are used as places of worship and are exempt from *ad valorem* property taxes because they are owned by a religious organization. Notwithstanding the above, the Assistant Superintendent shall not levy a special tax on Assessor's Parcels owned by a homeowners' association, Assessor's Parcels with public or utility easements making impractical their use for purposes other than those set forth in the easements, and Assessor's Parcels identified entirely as open space on a Final Map.

APPEALS

Any owner of an Assessor's Parcel claiming that the amount or application of the special tax is not correct may file a written notice of appeal with the Assistant Superintendent not later than one (1) calendar year after having paid the first installment of the special tax that is being disputed. The Assistant Superintendent shall reasonably and promptly review the appeal, and if necessary, reasonably meet with the property owner, reasonably consider written and oral evidence regarding the amount of the special tax, and reasonably rule on the appeal. If the Assistant Superintendent's decision reasonably requires that the special tax for an Assessor's Parcel be reasonably modified or reasonably changed in favor of the property owner, a cash refund shall not be made (except for the last year of levy), but an adjustment shall be made to the Annual Special Tax on that Assessor's Parcel in the subsequent Fiscal Year(s).

SECTION L MANNER OF COLLECTION

The One-Time Special Tax shall be collected on or before the date a Building Permit is issued, provided that any portion of the One-Time Special Tax that is not collected at the issuance of a Building Permit may be levied on such Assessor's Parcel in any following Fiscal Year. The Annual Special Tax shall be collected in the same manner and at the same time as ordinary *ad valorem* property taxes, provided that CFD No. 6 may collect Annual Special Taxes at a different time or in a different manner if necessary to meet its financial obligations.


J:\CLIENTS\POWAY.USD\4S_RANCH\RMA13.WPD

Exhibit B


CFD Boundary Map

PROPOSED BOUNDARIES OF
POWAY UNIFIED SCHOOL DISTRICT
COMMUNITY FACILITIES DISTRICT NO. 6
(4S Ranch)
SAN DIEGO COUNTY
STATE OF CALIFORNIA

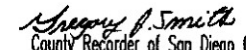
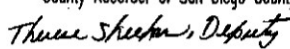
(1) Filed in the office of the Secretary to the Board of Education this 17th day of February, 1978.

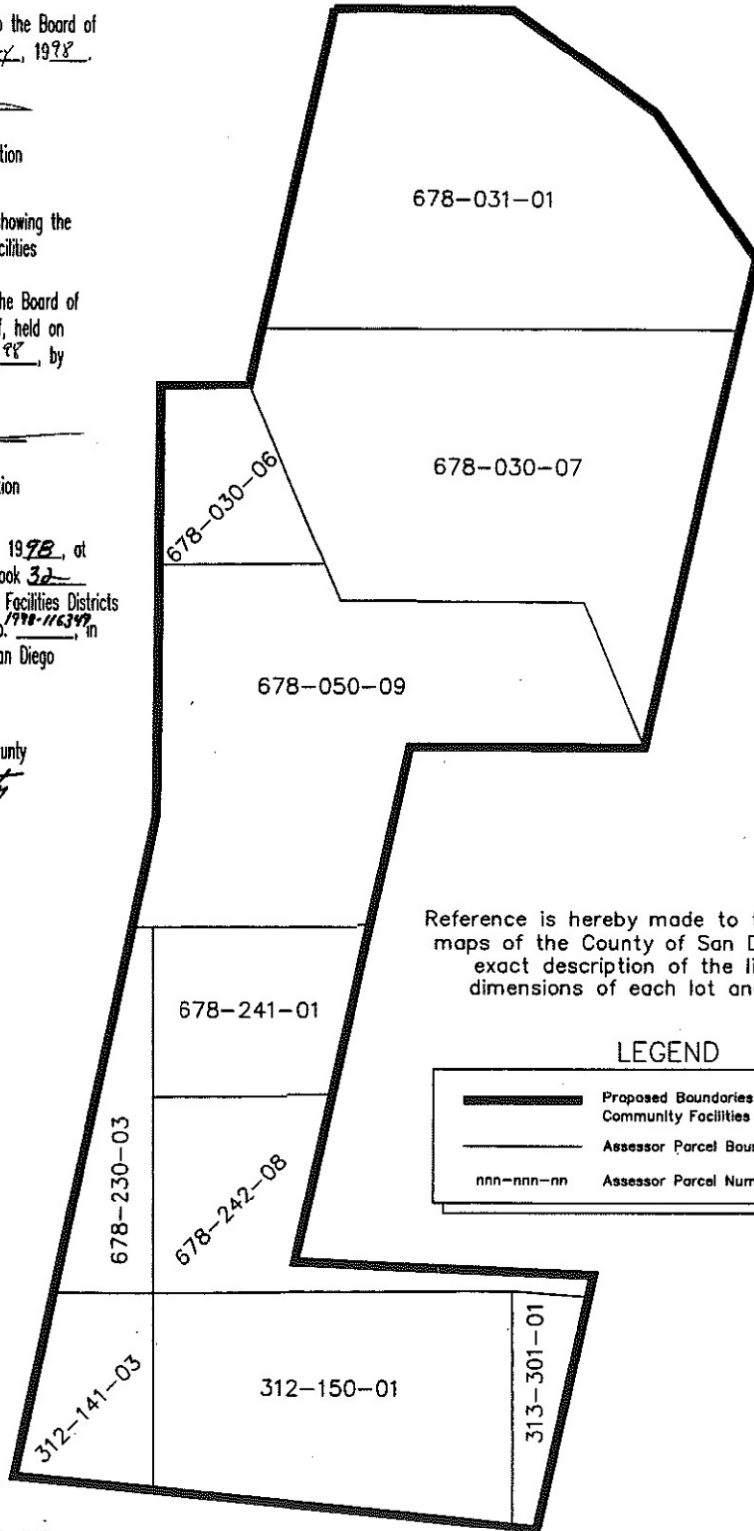

Dr. Robert Reeves
Secretary of the Board of Education

(2) I hereby certify that the within map showing the proposed boundaries of Community Facilities District No. 6, San Diego County, State of California, was approved by the Board of Education at a regular meeting thereof, held on this 17th day of February, 1978, by its Resolution No. 63-98.


Dr. Robert Reeves
Secretary of the Board of Education

(3) Filed this 9th day of March, 1978, at the hour of 1:07 o'clock P.m., in Book 32 of Maps of Assessment and Community Facilities Districts at page 12 and as Instrument No. 1978-116399, in the office of the County Recorder of San Diego County, State of California.


County Recorder of San Diego County

Thane Shook, Deputy



Reference is hereby made to the Assessor maps of the County of San Diego for an exact description of the lines and dimensions of each lot and parcel.

LEGEND



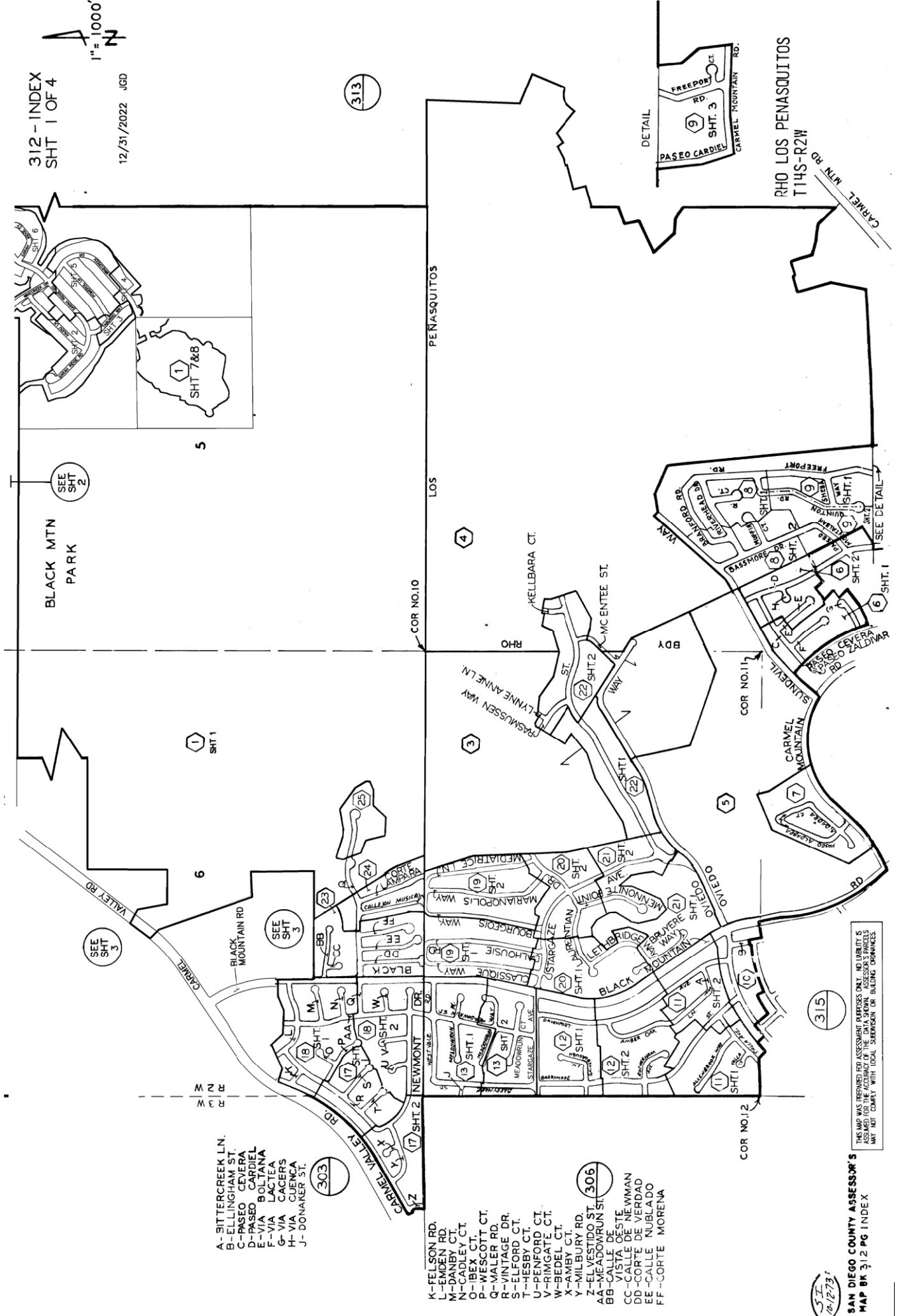
	Proposed Boundaries of Community Facilities District No. 6
	Assessor Parcel Boundary
nnn- nnn -nn	Assessor Parcel Number

Exhibit C

Assessor's Parcel Maps



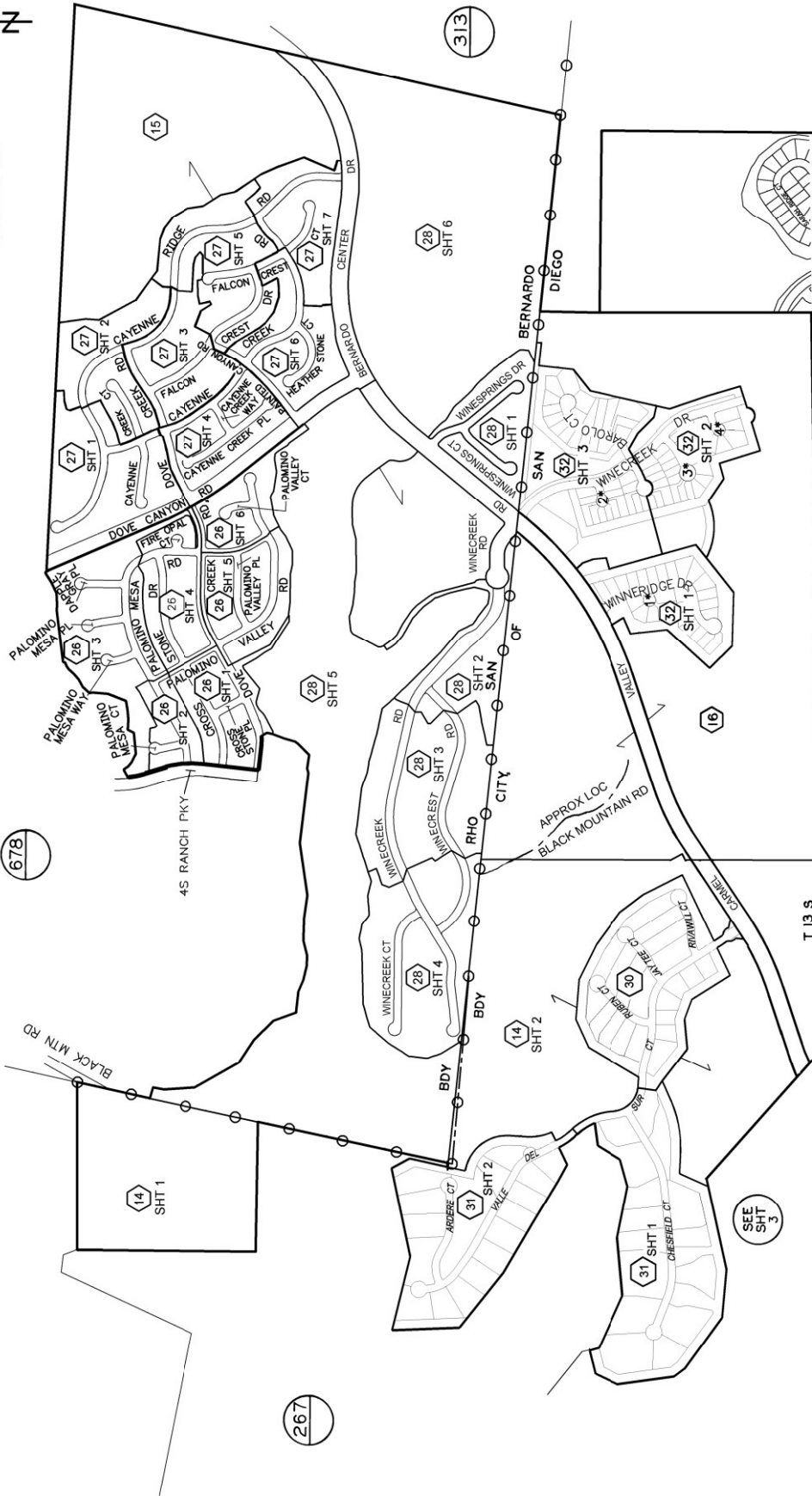
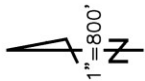
- A- BITTERCREEK LN.
- B- ELLINGHAM ST.
- C- PASO CEVERA
- D- PASO CARDIEL
- E- VIA BOLTANA
- F- VIA LACTEA
- G- VIA CACERS
- H- VIA CUENCA
- J- DONAKER ST.

- K- FELSON RD.
- L- EMDEN RD.
- M- DANBY CT.
- N- CADLEY CT.
- O- IBEY CT.
- P- WESCOTT CT.
- Q- MALLER RD.
- R- VINTAGE DR.
- S- ELFORD CT.
- T- HESBY CT.
- U- PENFORD CT.
- V- RIMGATE CT.
- W- BEDEL CT.
- X- AMBY CT.
- Y- MILBURY RD.
- Z- ELVESTIDO ST.
- AA- MEADOWRUN ST.
- BB- CALLE DESTE
- CC- CALLE DE NEWMAN
- DD- CORTE DE VERDAD
- EE- CALLE NUBLADO
- FF- CORTE MORENA

5-11
12/27/21

SAN DIEGO COUNTY ASSESSOR'S
MAP BK 312 PG INDEX X

THIS MAP WAS PREPARED FOR ASSESSMENT PURPOSES ONLY. NO LIABILITY IS ASSUMED FOR THE ACCURACY OF THE DATA SHOWN. ASSESSOR'S PARCELS MAY NOT CORRELATE WITH LOCAL SUBDIVISION OR BUILDING ORDINANCES.



- 1* WINERIDGE PL (PRIVATE ST)
- 2* ARAMON PL
- 3* VERDOT CT
- 4* LIRAC PL

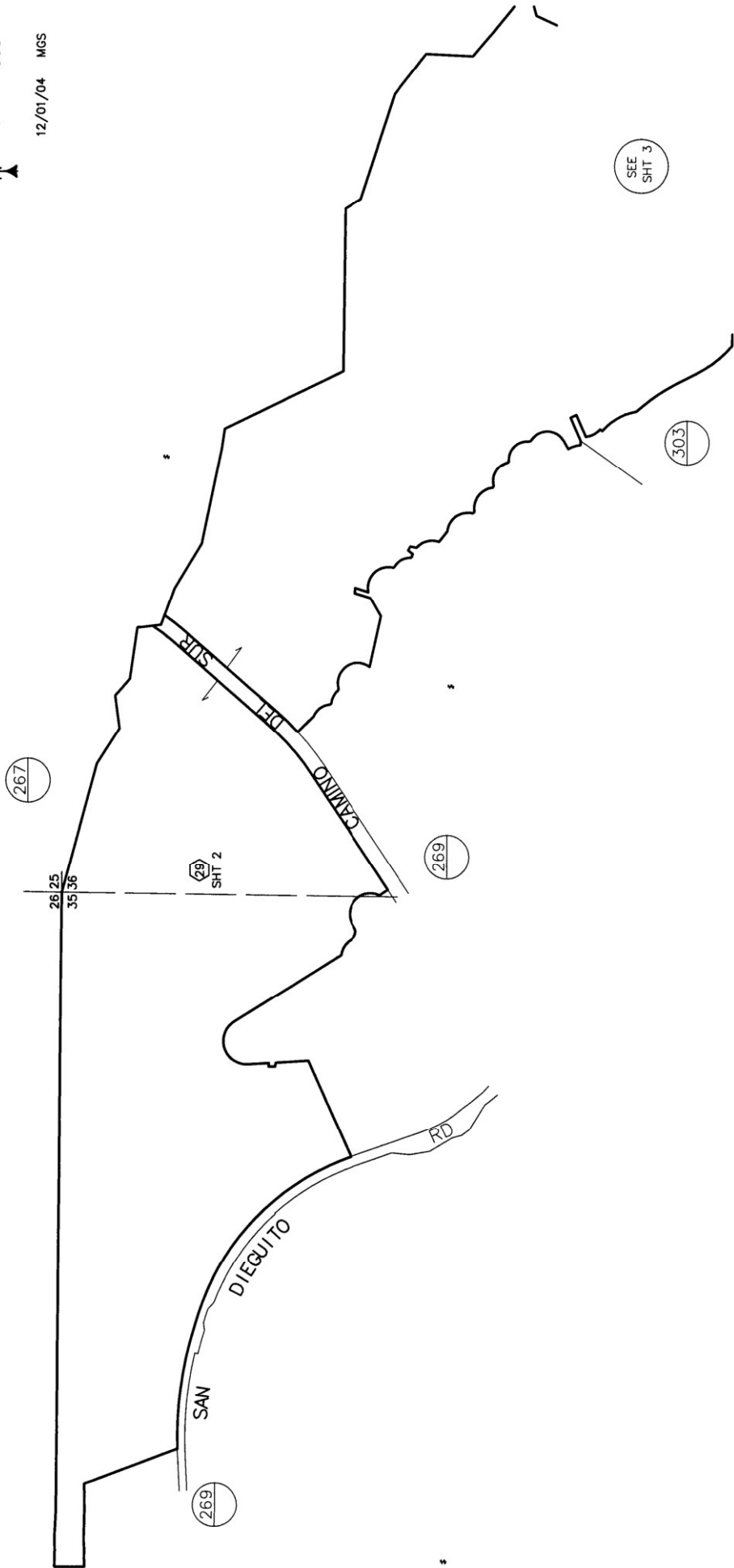
SEE
SHT
SHT 1

THIS MAP WAS PREPARED FOR ASSESSMENT PURPOSES ONLY. NO LIABILITY IS ASSUMED FOR THE ACCURACY OF THE DATA SHOWN. ASSESSOR'S PARCELS MAY NOT COMPLY WITH LOCAL SUBDIVISION OR BUILDING ORDINANCES.

RHO SAN BERNARDO
T 13S-R2W

08

SAN DIEGO COUNTY ASSESSOR'S MAP
312 - INDEX
SHT 4 OF 4
1" = 800'
12/01/04 MGS

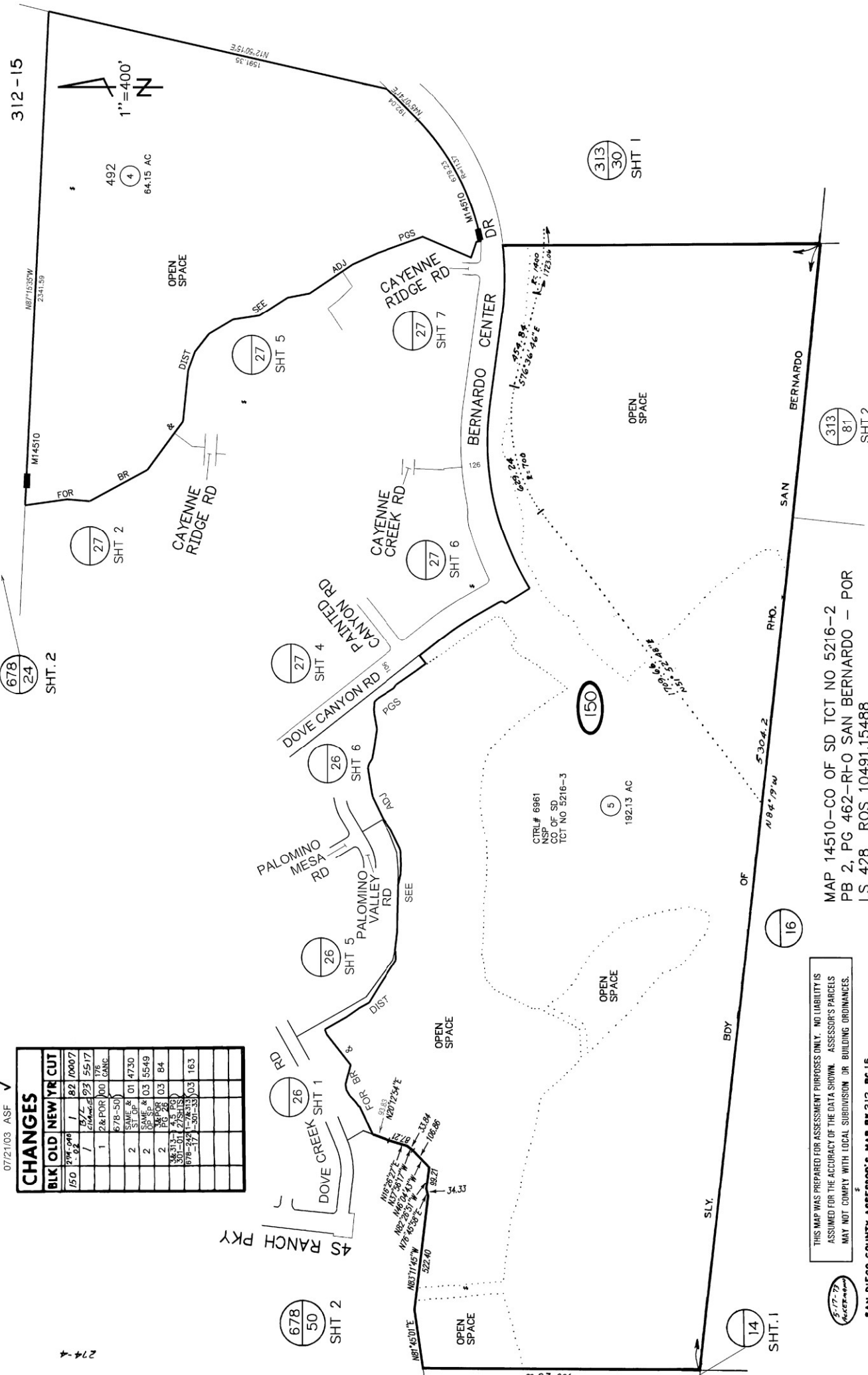


SEE
SHT 3

T13S - R2W
T13S - R3W

07/21/03 ASF ✓

CHANGES	
BLK	OLD NEW YR CUT
150	274-04 1 82 10007
1	87-2 23 55 17
1	2&POR 100 178
1	678-501 100 178
2	SAME # 01 4730
2	SAME # 03 5549
2	OP SP 03 5549
2	PG 268 03 84
3	36313 4.5 PG
3	1678-242 78233
3	117 -301-33 103 163



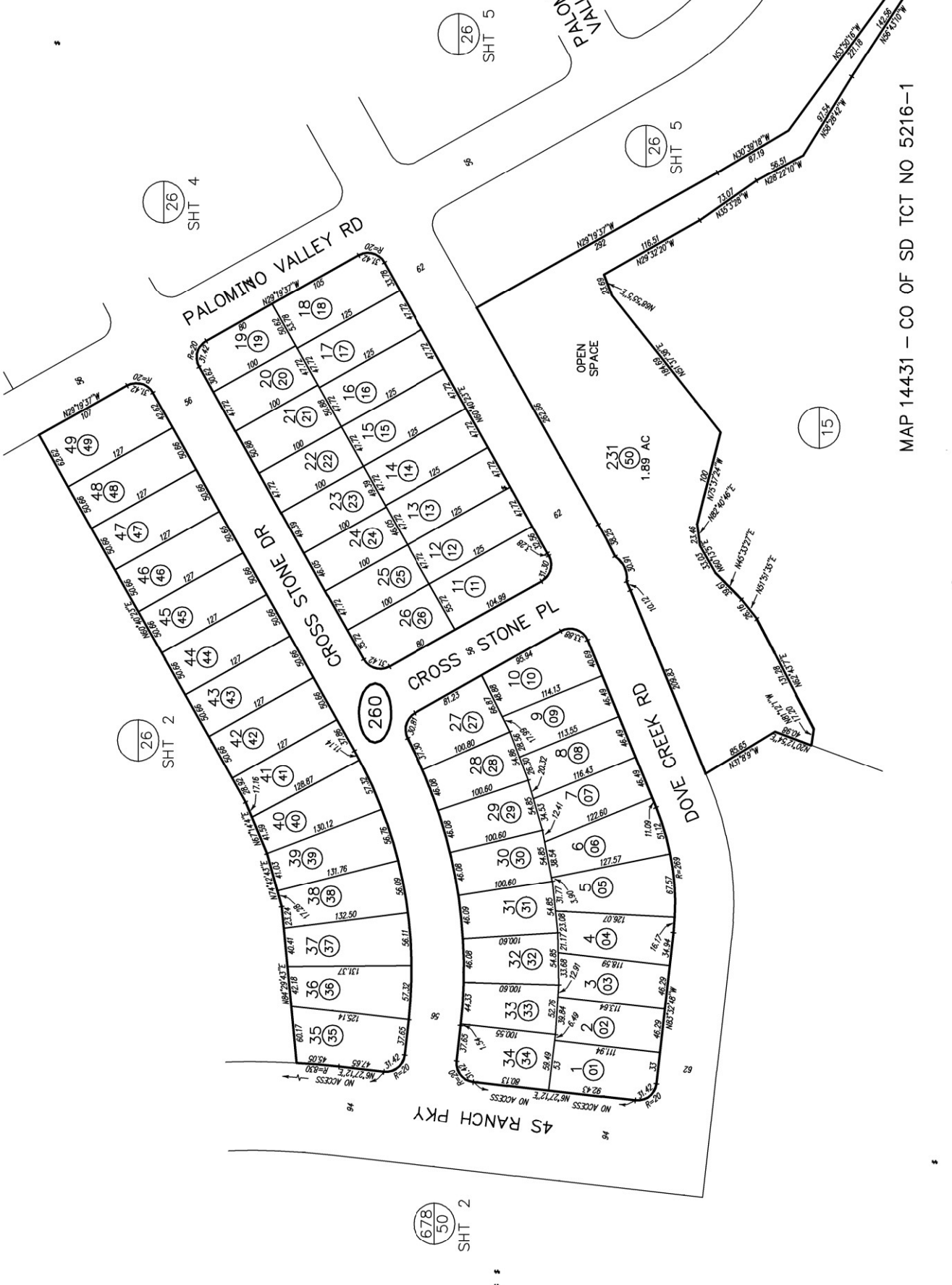
THIS MAP WAS PREPARED FOR ASSESSMENT PURPOSES ONLY. NO LIABILITY IS ASSUMED FOR THE ACCURACY OF THE DATA SHOWN. ASSESSOR'S PARCELS MAY NOT COMPLY WITH LOCAL SUBDIVISION OR BUILDING ORDINANCES.

MAP 14510-CO OF SD TCT NO 5216-2
 PB 2, PG 462-R-O SAN BERNARDO - POR
 LS 428 ROS 10491,15488

SAN DIEGO COUNTY ASSESSOR'S MAP
 312-26
 SHT 1 OF 6
 1" = 100'

Form 11/26/02 Br. 4880 Form 312-150

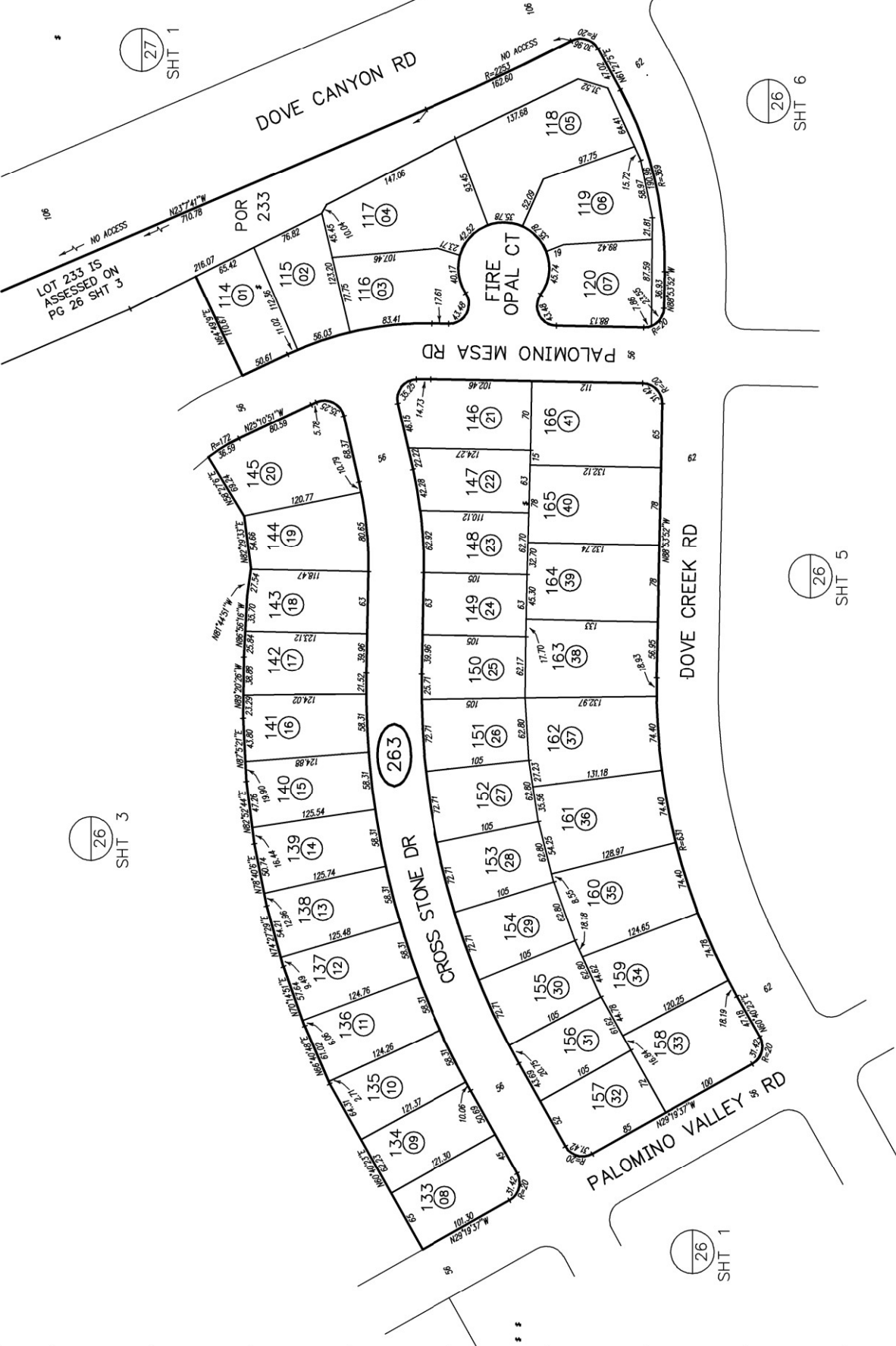
CHANGES	BLK.	PROPR	APN	NEW APN	YR	DOT NO
260	1	THRU	50	03	84	



MAP 14431 - CO OF SD TCT NO 5216-1

SAN DIEGO COUNTY ASSESSOR'S MAP
 312-26
 SHT 4 OF 6
 1" = 100'
 1/29/03 JGRO
 Permits: 11/27/02 BR-6890 Form 312-150

BLK / PRIOR APN	NEW APN	PR DUT NO
263	1 THRU 41 03 84	



26
SHT 3

27
SHT 1

26
SHT 5

26
SHT 6

26
SHT 1

MAP 14431 - CO OF SD TCT NO 5216-1

SAN DIEGO COUNTY ASSESSOR'S MAP
 312-26
 SHT 5 OF 6
 1" = 100'

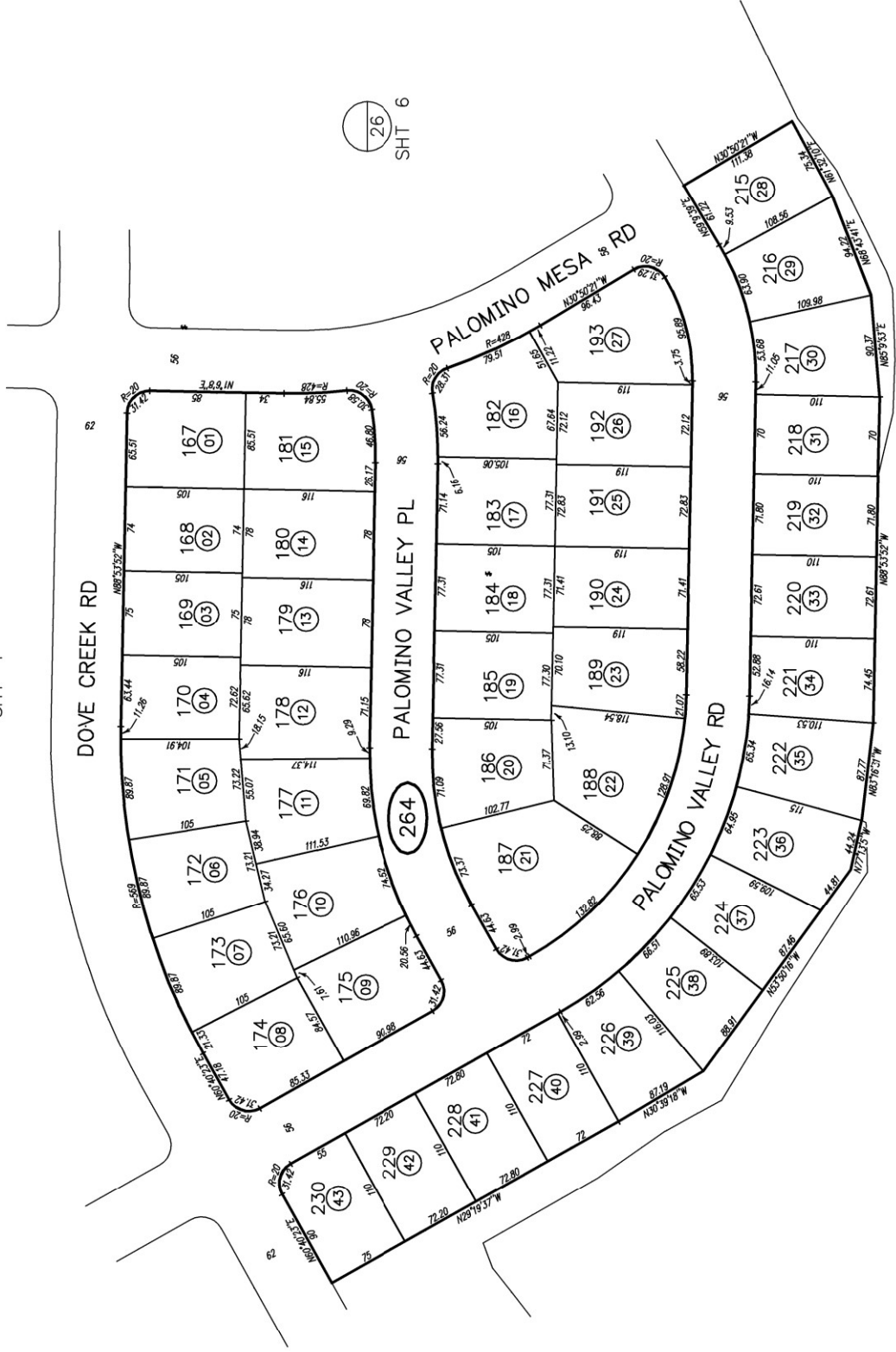
Form: 12-1-02 By: ARD From: 312-150

CHANGES

BLK / PRIOR APN	NEW APN	XP	DOT NO
264	1 THRU 43	03	84

26
 SHT 4

26
 SHT 6



26
 SHT 1

15

MAP 14431 - CO SD TCT NO 5216-1

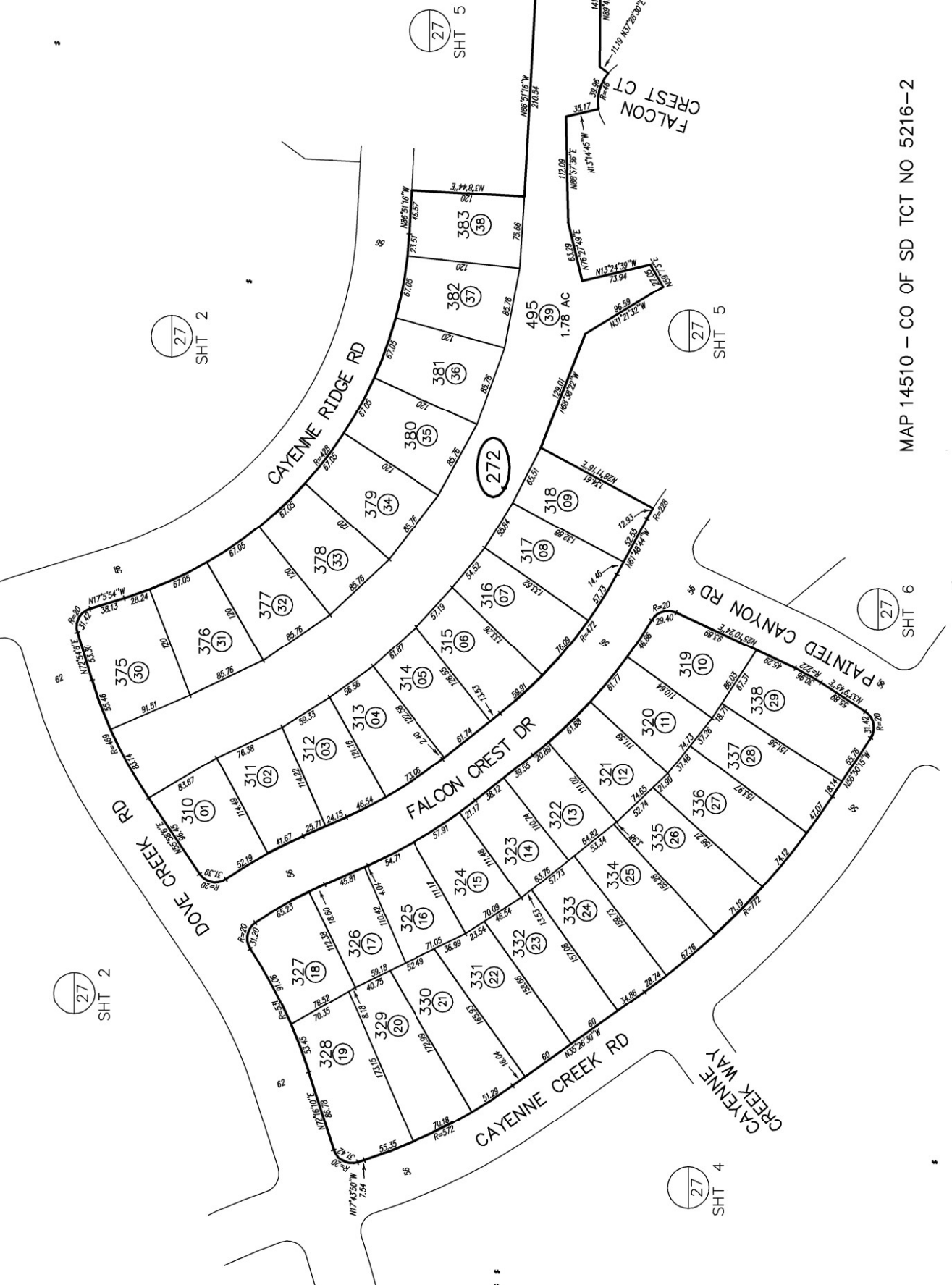
SAN DIEGO COUNTY ASSESSOR'S MAP

312-27
SHT 3 OF 7
1" = 100'



Permit: 1/23/03 By: 4880 From: 312-150

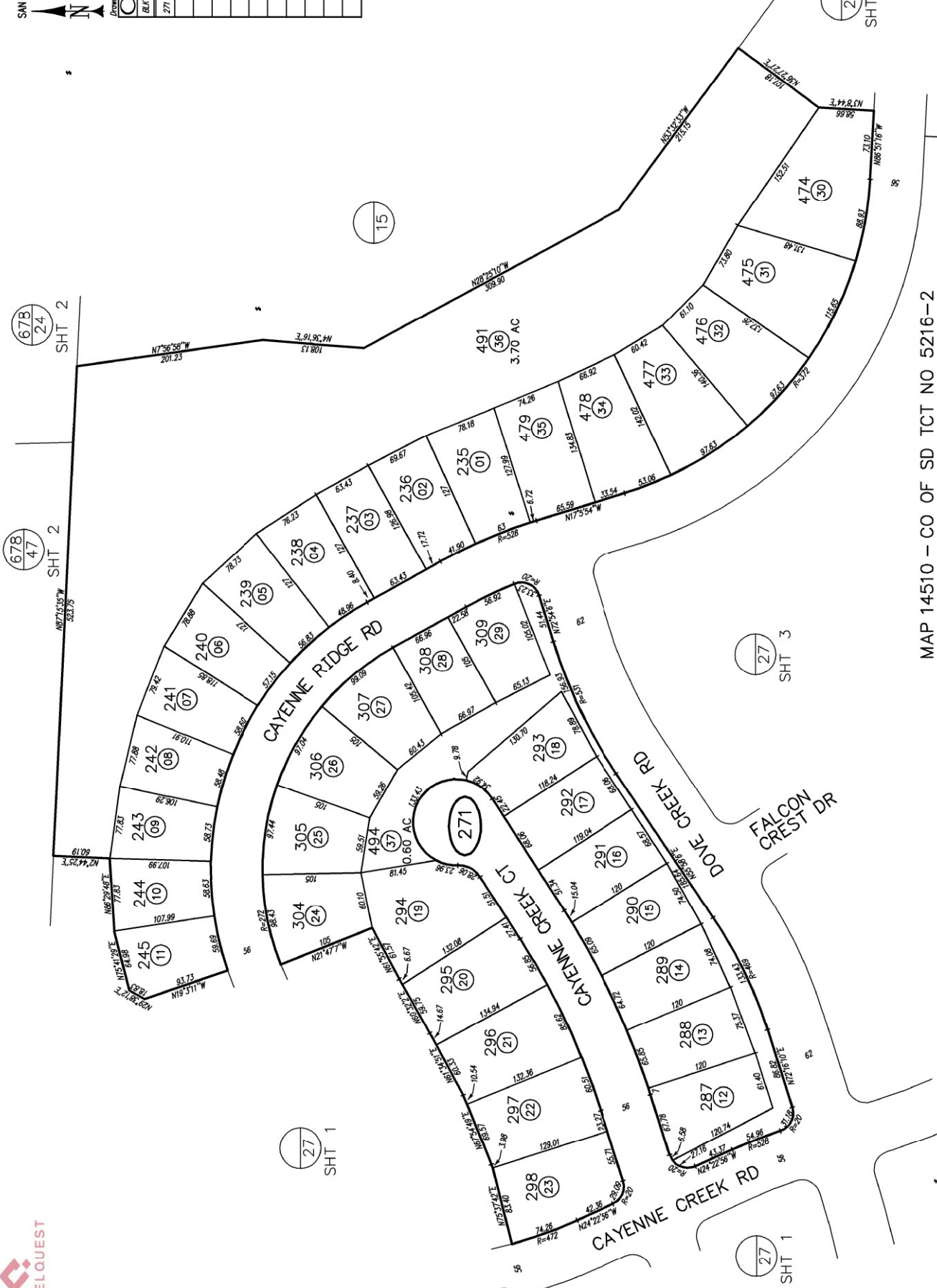
CHANGES			
BLK / PRIOR APN	NEW APN	XP (DTI NO)	163
272		1 THRU 39	03



MAP 14510 - CO OF SD TCT NO 5216-2

Permits: 1/21/01, 06-4890, Form: 312-160

BLK.	PROJ.	APP.	NEW APP.	XP	DDT	NO.
271				1	THRU	37 03 163



THIS MAP WAS PREPARED FOR ASSESSMENT PURPOSES ONLY. NO LIABILITY IS ASSUMED FOR THE ACCURACY OF THE DATA SHOWN. ASSESSOR'S PARCELS MAY NOT COMPLY WITH LOCAL SUBDIVISION OR BUILDING ORDINANCES.

SAN DIEGO COUNTY ASSESSOR'S MAP
 312-27
 SHT 3 OF 7
 1" = 100'

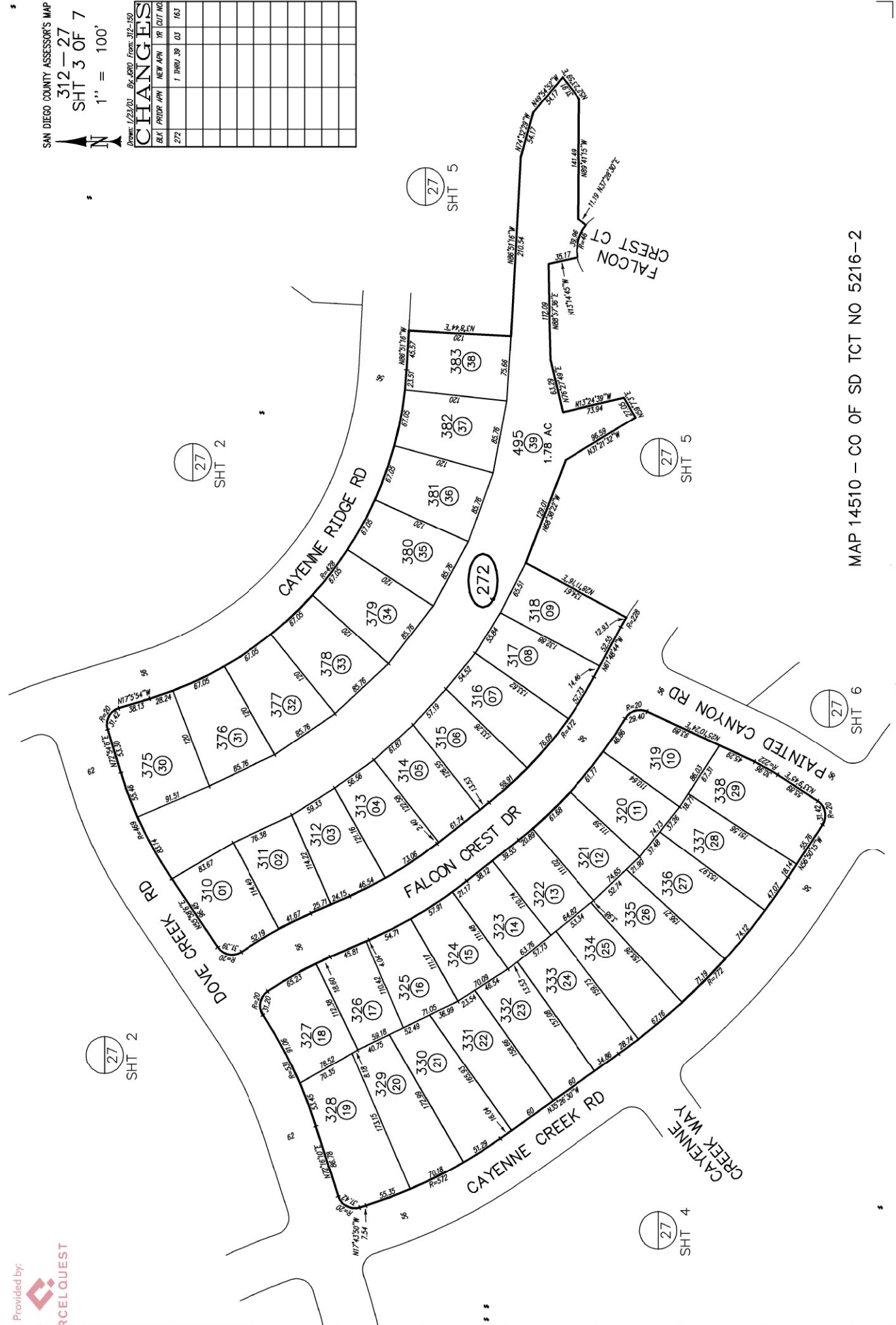
Form 1/21/01, B6-6800 Form 312-160

CHANGES

BLK / PRIOR MAP	NEW MAP	NR	DTI	NO
272	1 THRU 39	03	163	

THIS MAP WAS PREPARED FOR ASSESSMENT PURPOSES ONLY. NO LIABILITY IS ASSUMED FOR THE ACCURACY OF THE DATA SHOWN. ASSESSOR'S PARCELS MAY NOT COMPLY WITH LOCAL SUBDIVISION OR BUILDING ORDINANCES.

ParcelQUEST



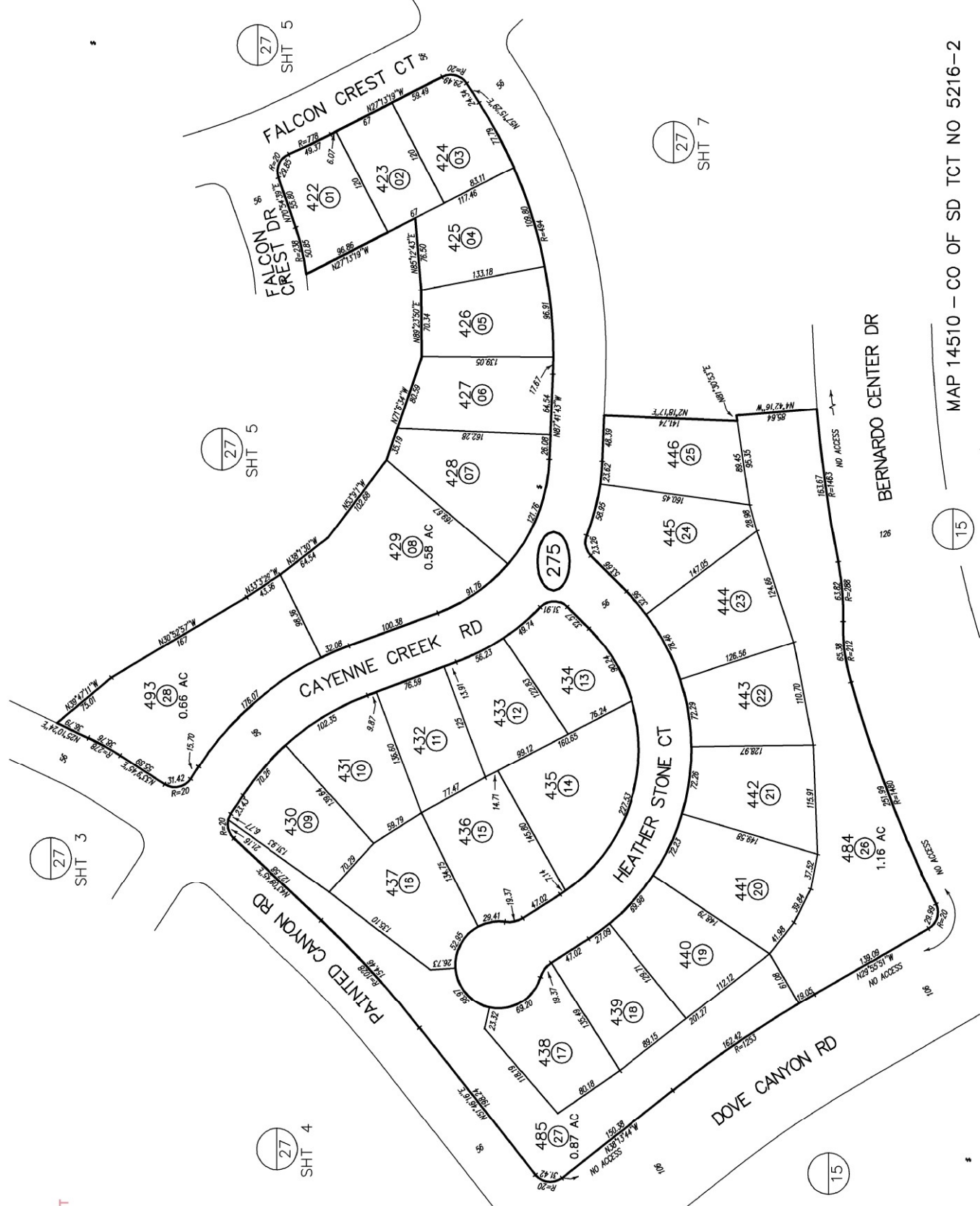
MAP 14510 - CO OF SD TCT NO 5216-2

SAN DIEGO COUNTY ASSESSOR'S MAP
 312-27
 SHT 6 OF 7
 1" = 100'

Form: 1/28/01, B-4500, Form 312-150

CHANGES

BLK / PRIOR MAP	NEW MAP	XP	DDT	NO
275	1 THRU 28	03	163	



THIS MAP WAS PREPARED FOR ASSESSMENT PURPOSES ONLY. NO LIABILITY IS ASSUMED FOR THE ACCURACY OF THE DATA SHOWN. ASSESSOR'S PARCELS MAY NOT COMPLY WITH LOCAL SUBDIVISION OR BUILDING ORDINANCES.

Provided by:
PARCELQUEST

MAP 14510 - CO OF SD TCT NO 5216-2

BERNARDO CENTER DR

15

15

27 SHT 5

27 SHT 5

27 SHT 7

27 SHT 3

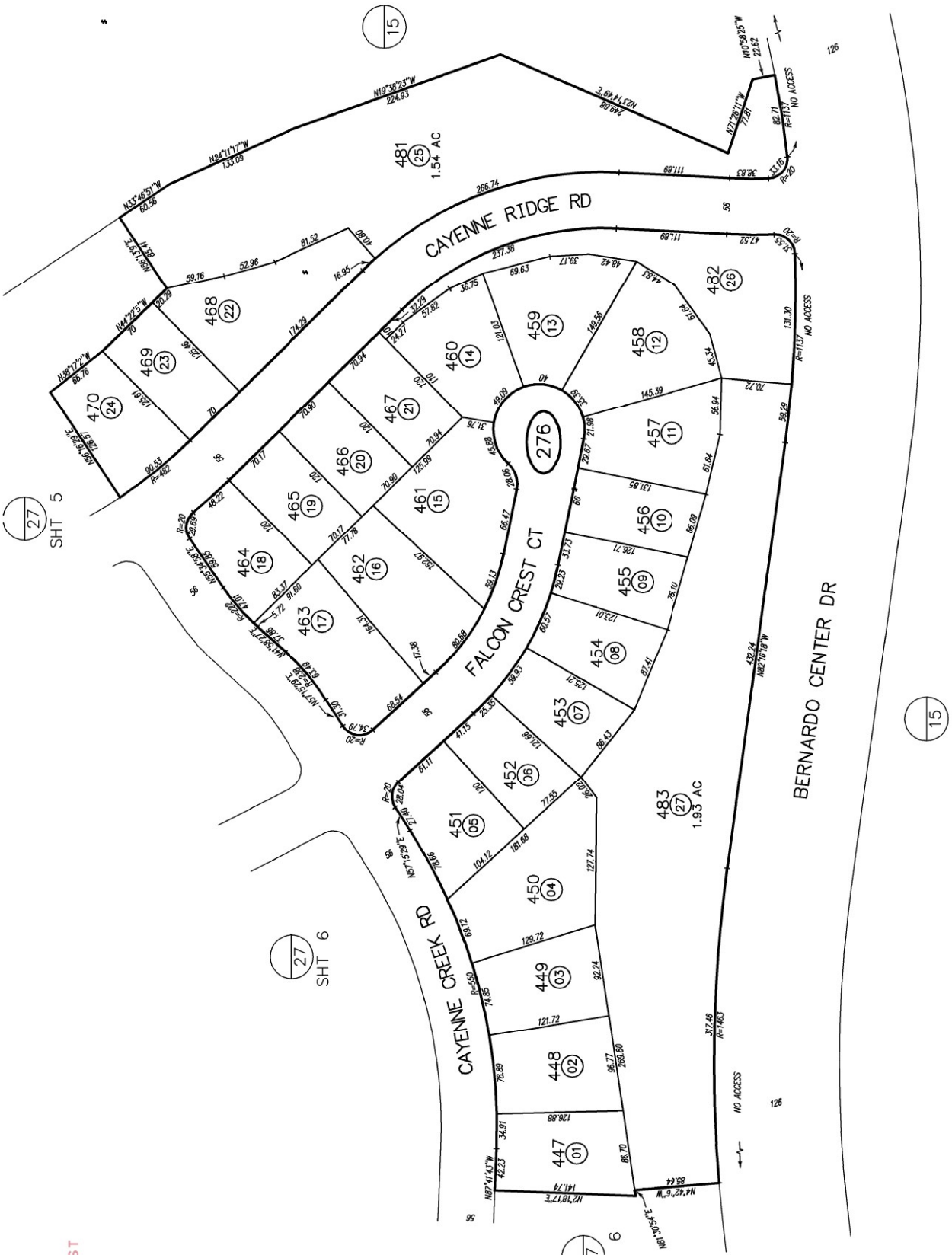
27 SHT 4

SAN DIEGO COUNTY ASSESSOR'S MAP
 312-27
 SHT 7 OF 7
 1" = 100'

Parcel: 1/28/01, Bk-LRSD, Form: 312-160

BLK / PRIOR APN	NEW APN	XP	DDT	NO
276		1	THRU	27 03 163

CHANGES



Provided by:
PARCELQUEST

THIS MAP WAS PREPARED FOR ASSESSMENT PURPOSES ONLY. NO LIABILITY IS ASSUMED FOR THE ACCURACY OF THE DATA SHOWN. ASSESSOR'S PARCELS MAY NOT COMPLY WITH LOCAL SUBDIVISION OR BUILDING ORDINANCES.

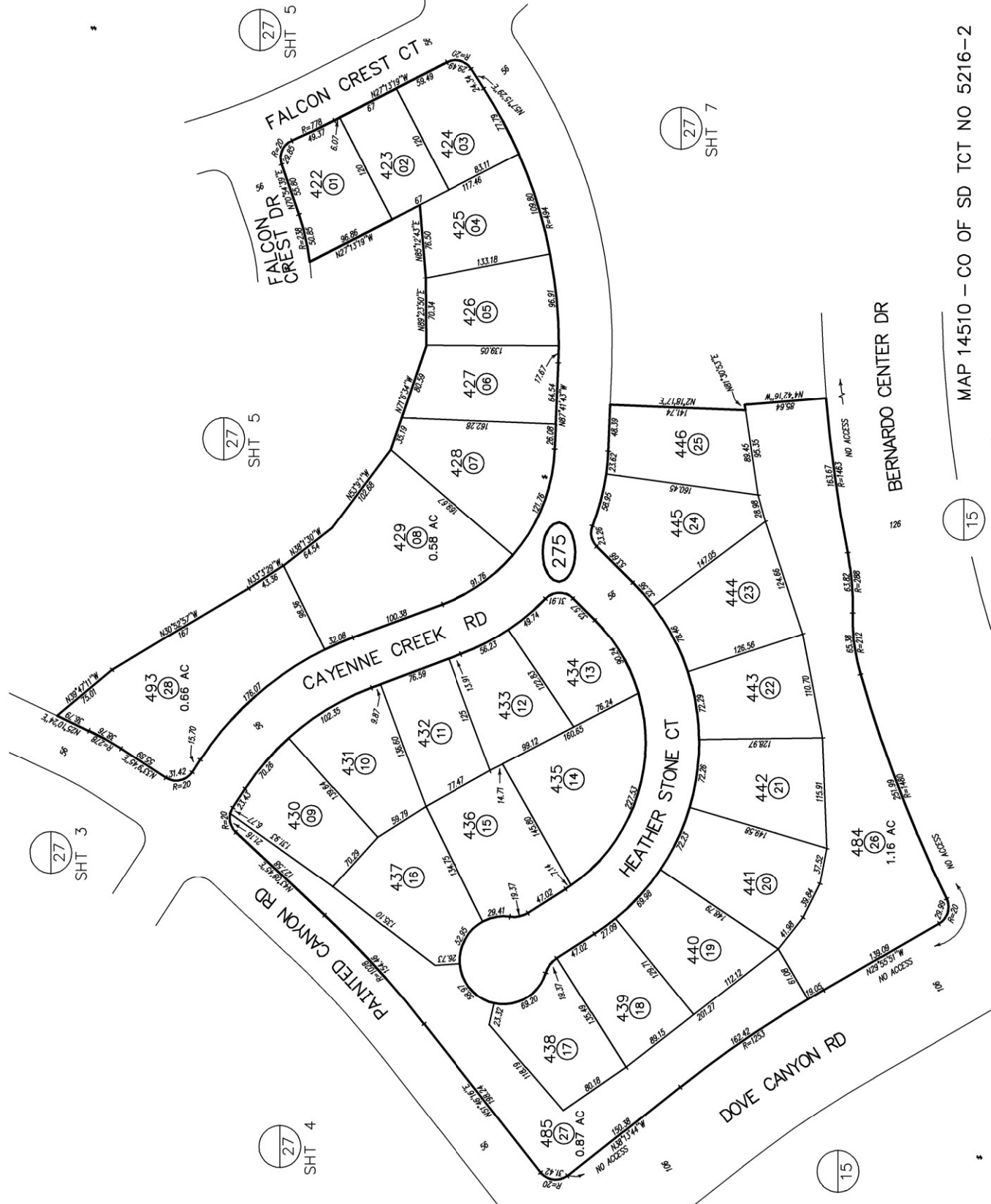
MAP 14510 - CO OF SD TCT NO 5216-2

SAN DIEGO COUNTY ASSESSOR'S MAP
 312-27
 SHT 6 OF 7
 1" = 100'

Form: 1/28/03 Br. 680 Form 312-150

CHANGES

BLK / PRIOR APN	NEW APN	YR	DOT NO
275	1 THRU 28 03 163		



MAP 14510 - CO OF SD TCT NO 5216-2

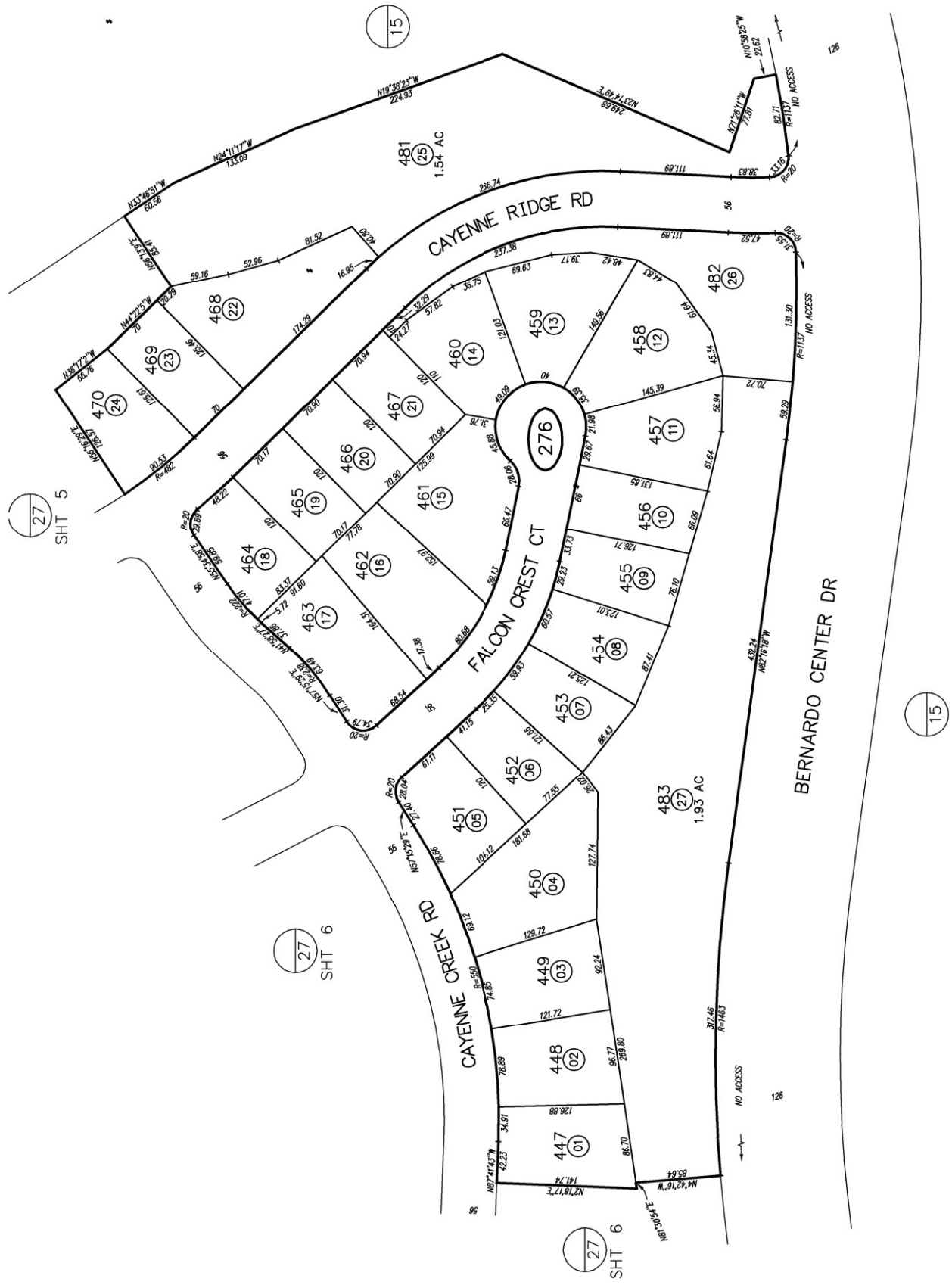
SAN DIEGO COUNTY ASSESSOR'S MAP

312-27
SHT 7 OF 7
1" = 100'

Permits 1/28/03, Bk. 4880, From: 312-150

CHANGES

Bk.	PROGR	APN	NEW APN	YR	DOT NO
276			1 THRU 27	03	163



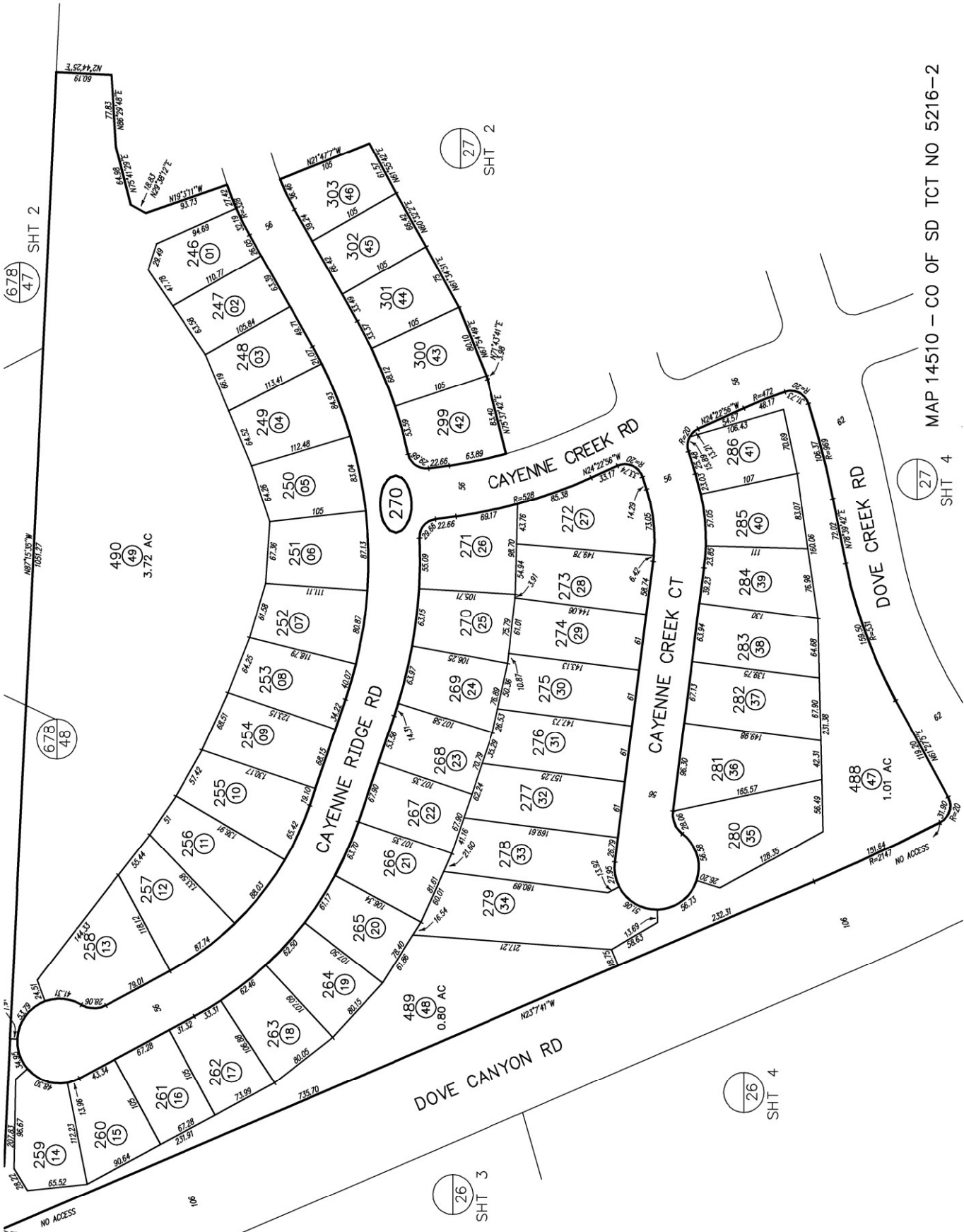
MAP 14510 - CO OF SD TCT NO 5216-2

THIS MAP WAS PREPARED FOR ASSESSMENT PURPOSES ONLY. NO LIABILITY IS ASSUMED FOR THE ACCURACY OF THE DATA SHOWN. ASSESSOR'S PARCELS MAY NOT COMPLY WITH LOCAL SUBDIVISION OR BUILDING ORDINANCES.

SAN DIEGO COUNTY ASSESSOR'S MAP
 312-27
 SH 1 OF 7
 1" = 100'

BLK	PROJ	APN	NEW APN	PR	CUT NO
270	1	THRU	49	03	163

From: 1/20/03 To: 6/6/03 From: J12-160



MAP 14510 - CO OF SD TCT NO 5216-2

SAN DIEGO COUNTY ASSESSOR'S MAP

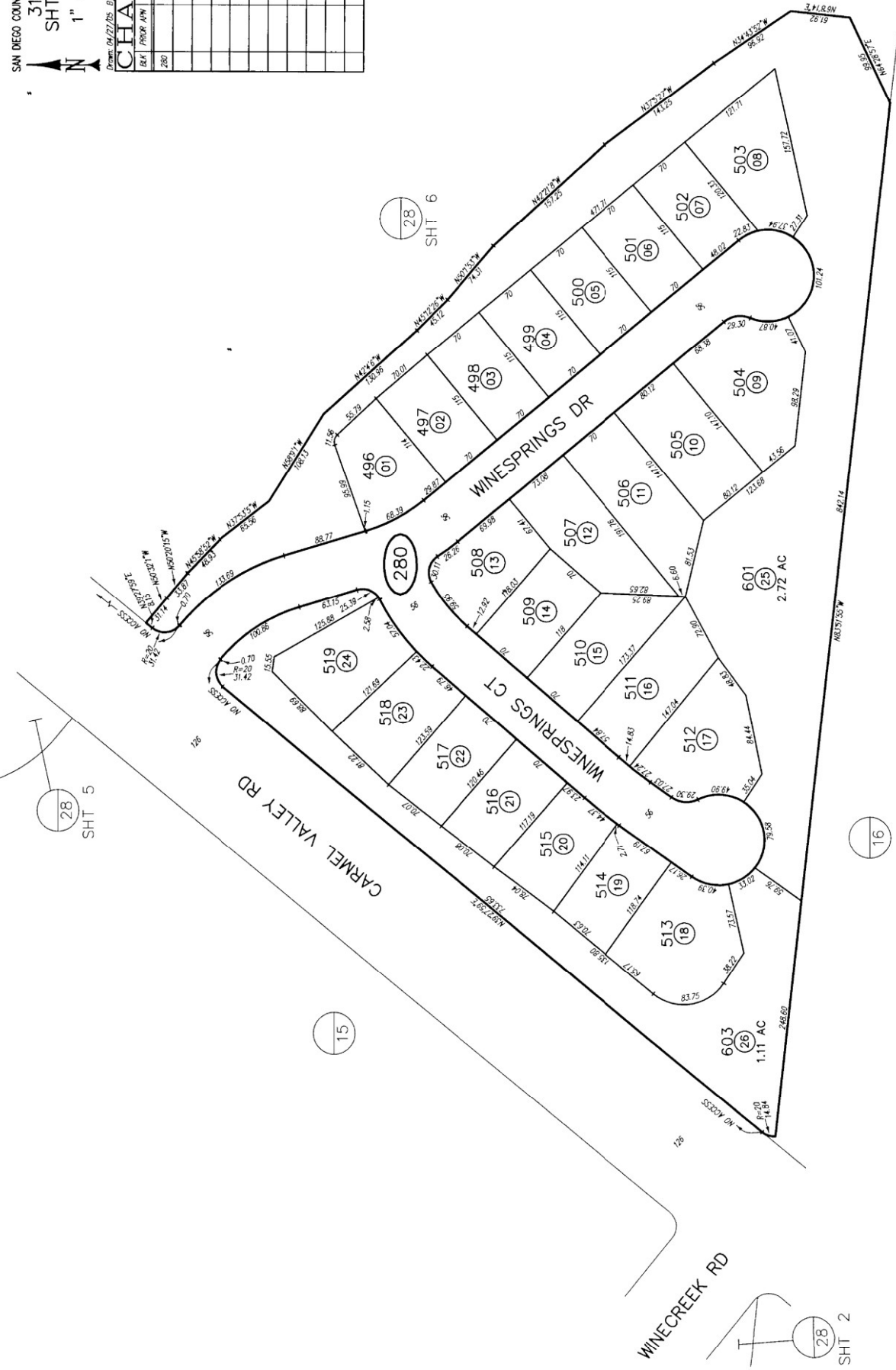
312 - 28
SHT 1 OF 6

1" = 100'



CHANGES

BEA	PROG	APPN	NEW APPN	BY	DATE
280	1	1788/1/26	06	35	



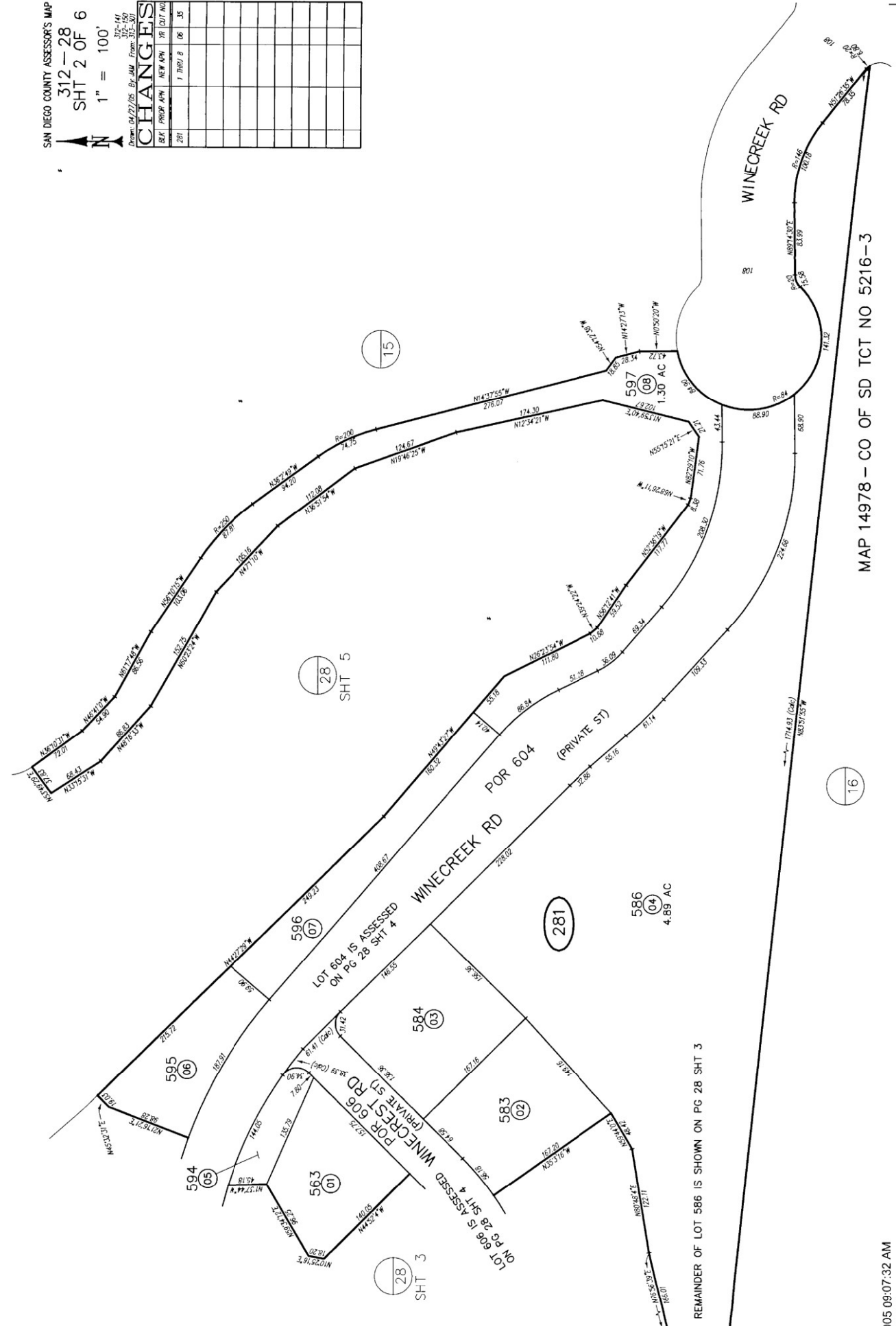
THIS MAP WAS PREPARED FOR ASSESSMENT PURPOSES ONLY. NO LIABILITY IS ASSUMED FOR THE ACCURACY OF THE DATA SHOWN. ASSESSOR'S PARCELS MAY NOT COMPLY WITH LOCAL SUBDIVISION OR BUILDING ORDINANCES.

MAP 14978 - CO OF SD TCT NO 5216-3

05/12/2005 09:02:11 AM

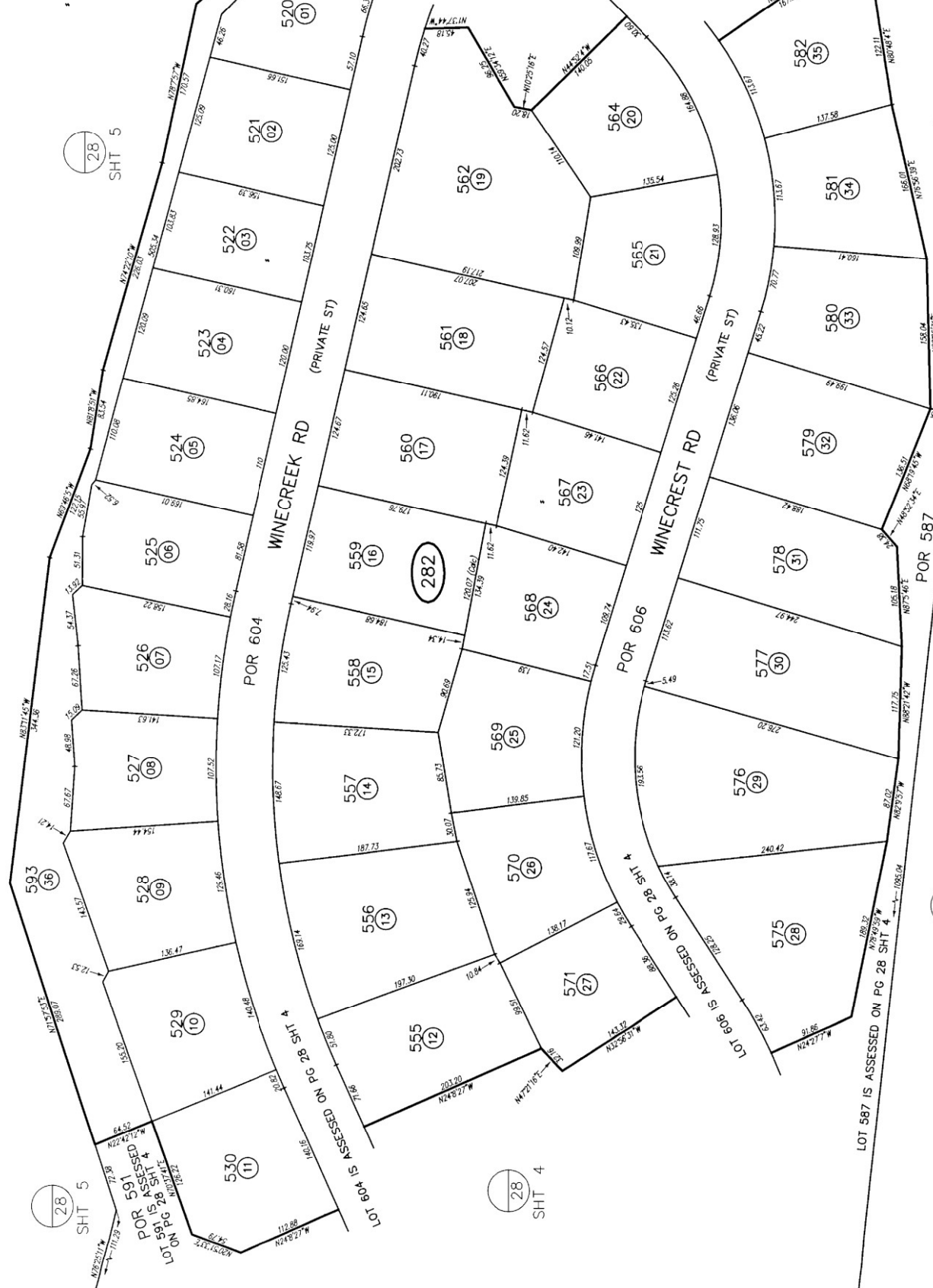
From 04/27/05 To 04/27/05

BLK	PROP. A/P	NEW A/P	1 ST TRIM. B	1 ST TRIM. C	1 ST TRIM. D	1 ST TRIM. E	1 ST TRIM. F	1 ST TRIM. G	1 ST TRIM. H	1 ST TRIM. I	1 ST TRIM. J	1 ST TRIM. K	1 ST TRIM. L	1 ST TRIM. M	1 ST TRIM. N	1 ST TRIM. O	1 ST TRIM. P	1 ST TRIM. Q	1 ST TRIM. R	1 ST TRIM. S	1 ST TRIM. T	1 ST TRIM. U	1 ST TRIM. V	1 ST TRIM. W	1 ST TRIM. X	1 ST TRIM. Y	1 ST TRIM. Z	
281			1																									



MAP 14978 - CO OF SD TCT NO 5216-3

SAN DIEGO COUNTY ASSESSOR'S MAP
 312-28
 SHIT 3 OF 6
 1" = 100'



312-141
 312-150
 312-151
 312-152

CHANGES

DATE	BY	NEW ADN	PR	CHG	MR
1	THRU	36	06	35	

28 SHIT 5

28 SHIT 4

16

28 SHIT 5

28 SHIT 2

28 SHIT 2

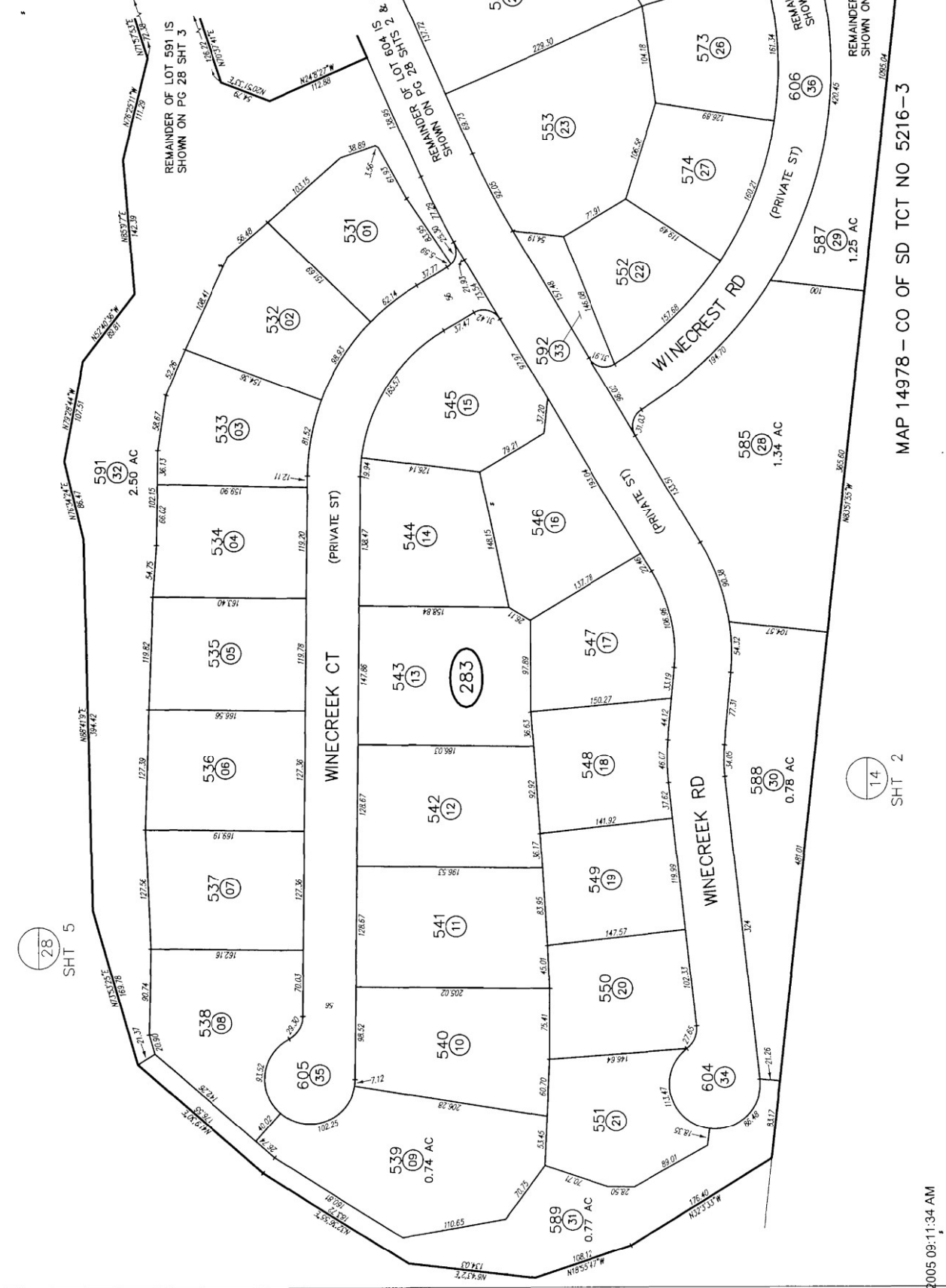
POR 586
 LOT 586 IS ASSESSED ON PG 28 SHIT 2
 1774.83 (Cape)

POR 587
 MAP 14978 - CO OF SD TCT NO 5216-3

MAP WAS PREPARED FOR ASSESSMENT PURPOSES ONLY. NO LIABILITY IS ASSUMED FOR THE ACCURACY OF THE DATA SHOWN. ASSESSOR'S PARCELS MAY NOT COMPLY WITH LOCAL SUBDIVISION OR BUILDING ORDINANCES.

CHANGES

DATE	BY	DESCRIPTION	APN	PER	STATUS
283	1	THRU	36	06	35



THIS MAP WAS PREPARED FOR ASSESSMENT PURPOSES ONLY. NO LIABILITY IS ASSUMED FOR THE ACCURACY OF THE DATA SHOWN. ASSESSOR'S PARCELS MAY NOT COMPLY WITH LOCAL SUBDIVISION OR BUILDING ORDINANCES.

28
SHT 5

14
SHT 2

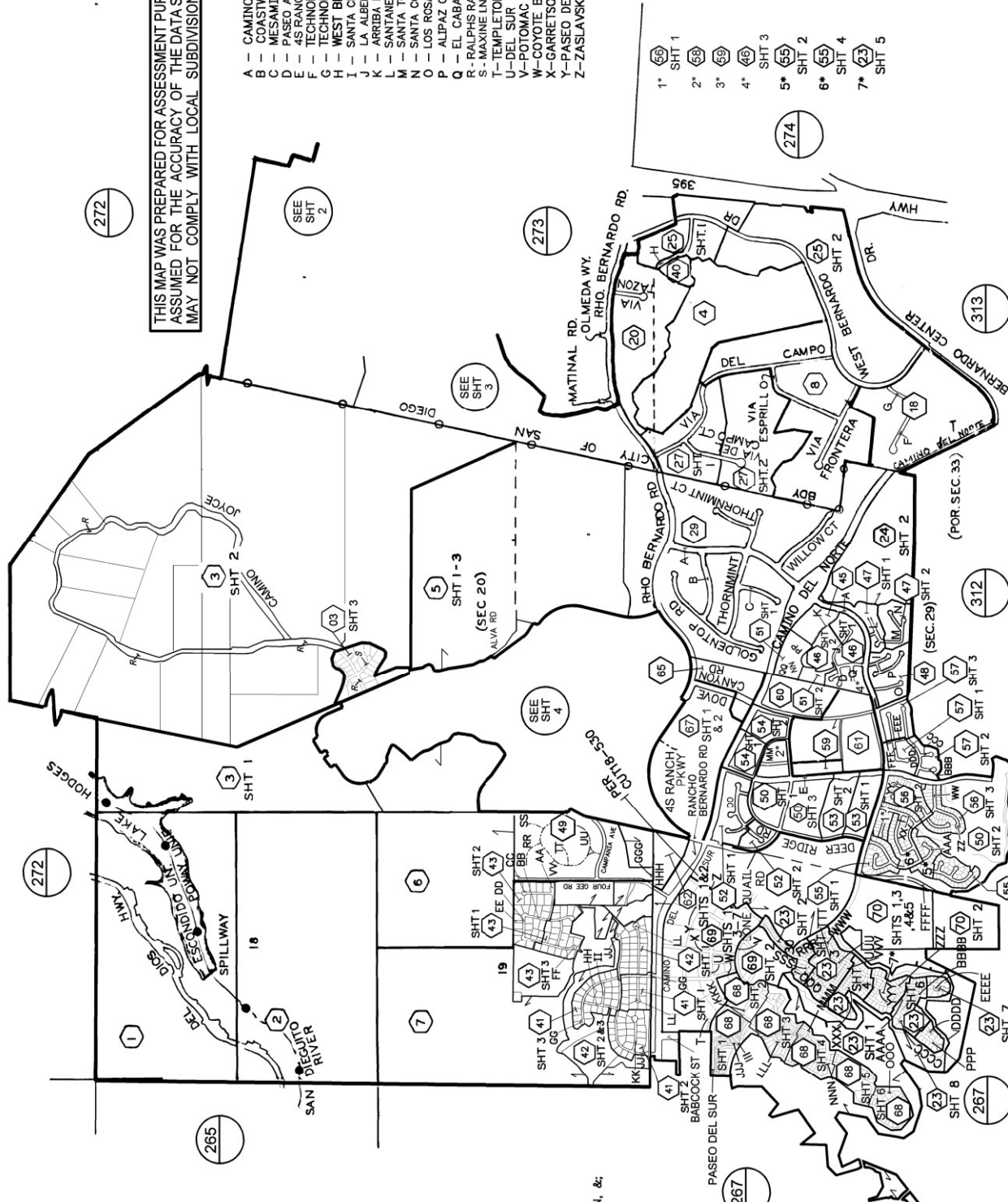
MAP 14978 - CO OF SD TCT NO 5216-3

THIS MAP WAS PREPARED FOR ASSESSMENT PURPOSES ONLY. NO LIABILITY IS ASSUMED FOR THE ACCURACY OF THE DATA SHOWN. ASSESSOR'S PARCELS MAY NOT COMPLY WITH LOCAL SUBDIVISION OR BUILDING ORDINANCES.

- AA LAVENDER STAR DR
- BB SILVER GUM WAY
- CC HOLLY LEAF CT
- DD TEA TREE LN
- EE PURPLE LEAF WAY
- FF TALLOW TREE LN
- GG COYOTE BUSH DR
- HH SAW LEAF LN
- II ISLAND PINE WAY
- JJ BERNARDO LAKES DR
- KK WHITE ALDER CT
- LL FOSTORIA CT
- MM PRAIRIE SPRINGS RD
- NN ABUNDANT ST
- OO FALCON BLUFF ST
- PP ARREA LINDA AVE
- QQ CLASSICO CT
- RR SANGALLO LN
- SS MURANO LN
- TT CASTLE LN
- UU PUEZLA PL
- VV DEER TRAIL DR
- WW FOX VALLEY DR
- XX PINTO RIDGE DR
- YY DEER TRAIL CT
- ZZ DEER RIDGE RD
- AAA LONE BLUFF WAY
- BBB LONE HAWK DR
- CCC LONE DOVE ST
- DDD ARTESIAN RD
- EEE SAN JUAN HORSE GLN
- FFF ATKINS PL
- GGG LESAR PL
- HHH BARCOCK ST
- III TANNER RIDGE RD
- KKK POTOMAC RIDGE RD
- LLL TANNER RIDGE CT
- MMM TANNER RIDGE CIR
- NNN NICOLE RIDEG RD
- OOO NEWCOMB ST
- PPP DYER LN
- QQQ BASS LN
- RRR TRENT PL
- SSS SIMONS LN
- TTT WILKES LN
- UUU WAKEFIELD LN
- VVV ANGELINE PL
- WWW SINCLAIR ST
- XXX HOPPER LN
- YYY KENNICOTT LN
- ZZZ WADSWORTH PL
- AAAA THOREAU PL
- BBBB SHERWIN PL
- CCCC BLACK M TN RD

776/10/25

- A - CAMINO SAN BERNARDO
- B - COASTWOOD RD
- C - MESAMINT ST
- D - PASEO ALLEGRIA AVE
- E - 45 RANCHO PKWY
- F - TECHNOLOGY PL
- G - TECHNOLOGY DR
- H - WEST BERNARDO CT
- I - SANTA CRISTOBAL ST
- J - LA ALBERCA AVE
- K - ARREBA LINDA AVE
- L - SANTAFANELLA ST
- M - SANTA ANA AVE
- N - SANTA CORONA CT
- O - LOS ROSALES ST
- P - ALPAZ CT
- Q - EL CABALLO AVE
- R - RALPHS RANCH RD
- S - MAXINE LN
- T - TEMPLETON ST
- U - DEL SUR RIDGE RD
- V - POTOMAC RIDGE RD
- W - COYOTE BUSH DR
- X - GARRETSON ST
- Y - PASEO DEL SUR
- Z - ZASLAVSKY PL



RHO SAN BERNARDO
T13S-R2W

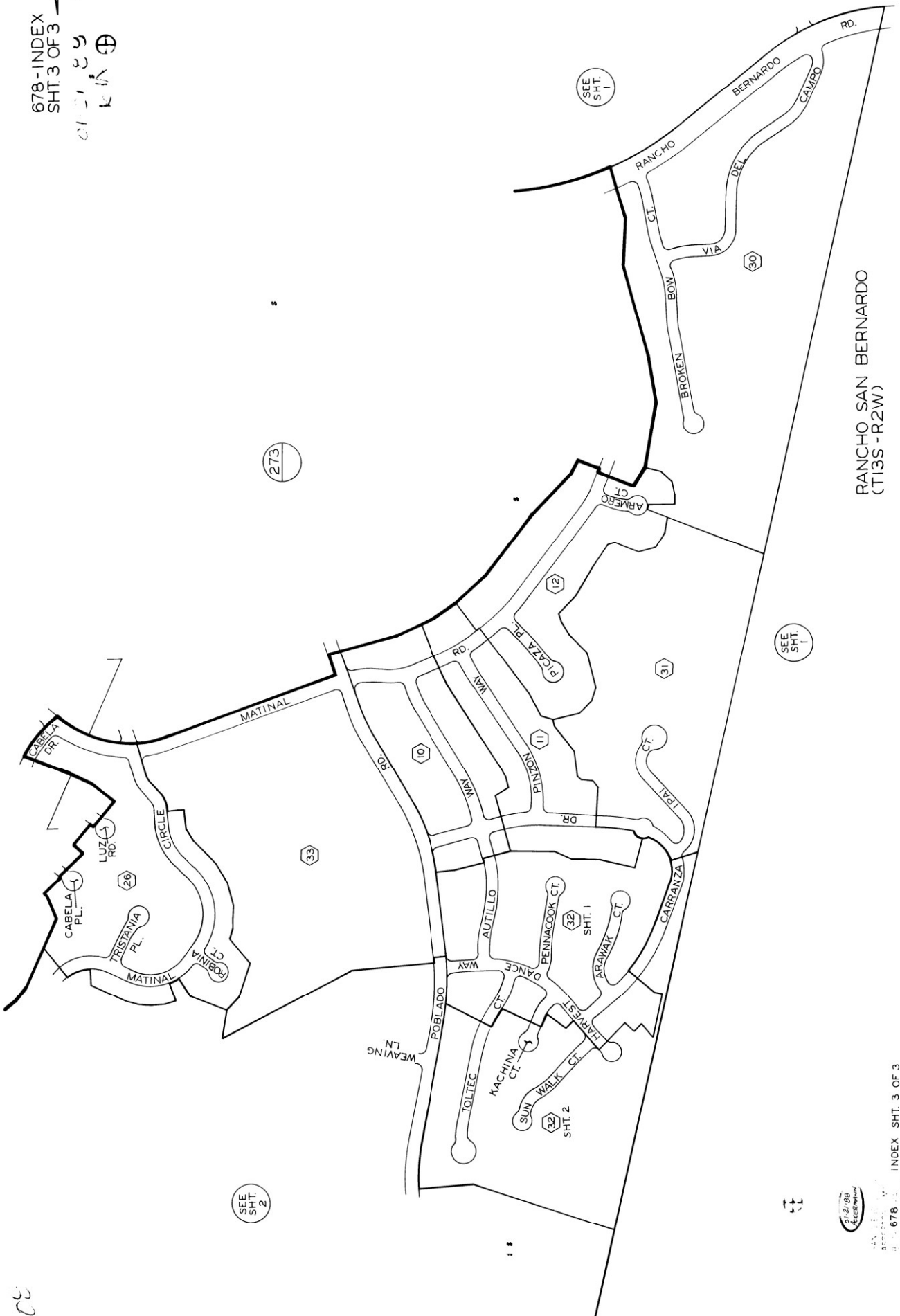



SAN DIEGO COUNTY
ASSESSOR'S MAP
BOOK 678 PG INDEX SHT 1 OF 4

03

678-INDEX
SHT. 3 OF 3

1" = 400'

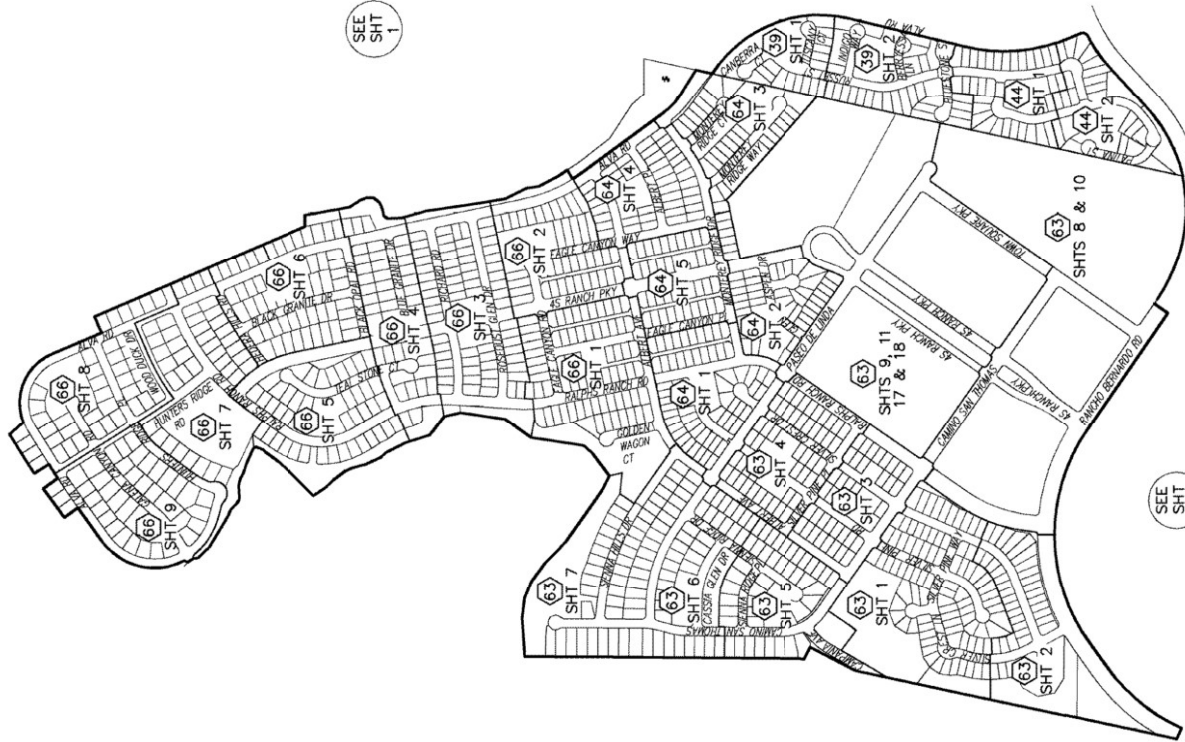


RANCHO SAN BERNARDO
(T13S -R2W)

INDEX SHT. 3 OF 3



678



RHO SAN BERNARDO
T13S-R2W

SEE
SHT
1

SEE
SHT
1

SEE
SHT
1

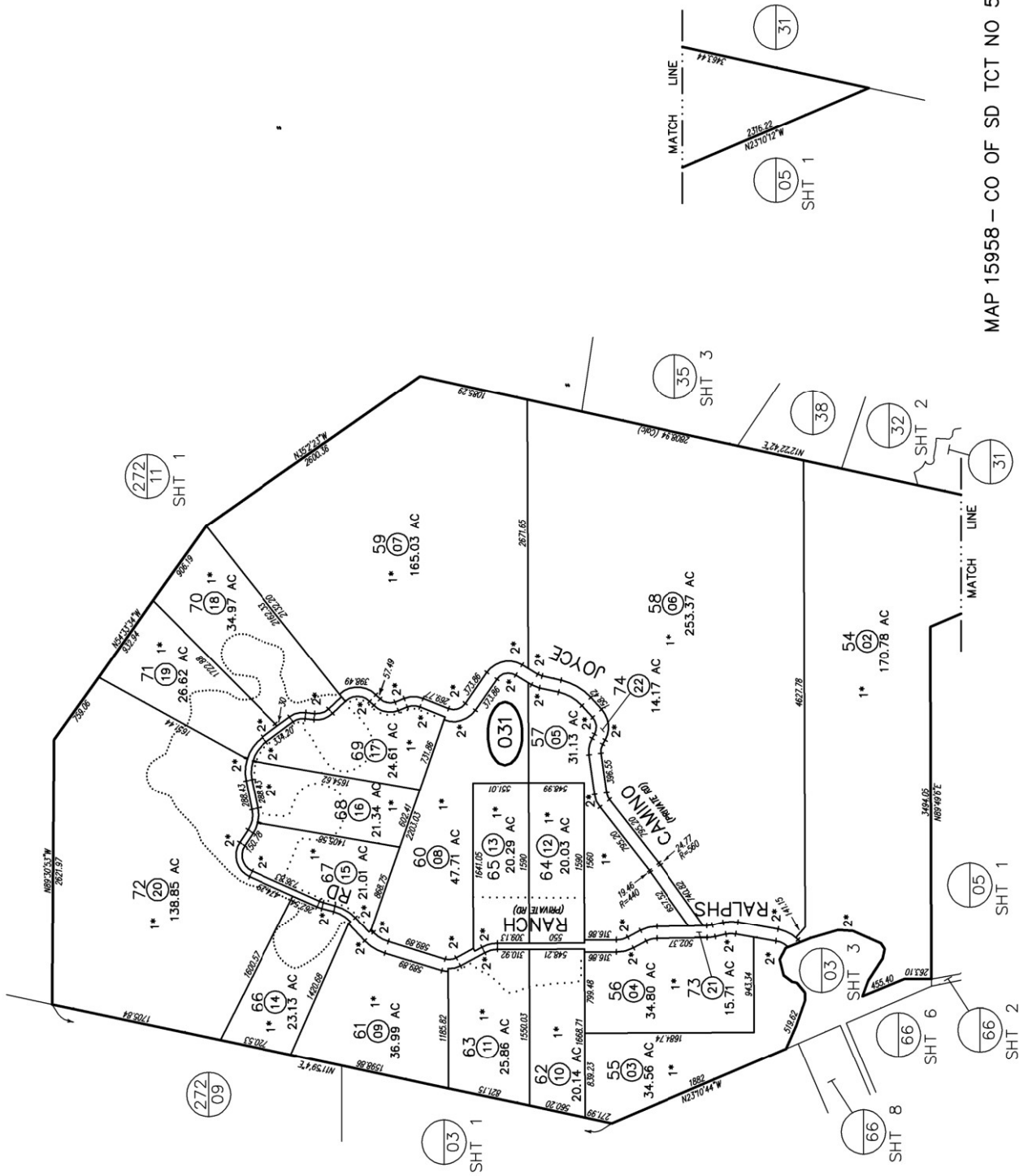


Drawn 2/7/74 By MA From 678-02B & 031

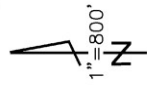
BLK	PROG APN	NEW APN	IR	OUT NO
031	000			
4	272-110-1	1	81	1303
10 & 11				
01	SAME & CHG	00	5607	
01	SAME & CHG	12	5575	
01 & 02	02-22	14	71	
1000-09				

1* OPEN SPACE

2* FOR BRGS & DIST SEE REC MAP



THIS MAP WAS PREPARED FOR ASSESSMENT PURPOSES ONLY. NO LIABILITY IS ASSUMED FOR THE ACCURACY OF THE DATA SHOWN. ASSESSOR'S PARCELS MAY NOT COMPLY WITH LOCAL SUBDIVISION OR BUILDING ORDINANCES.



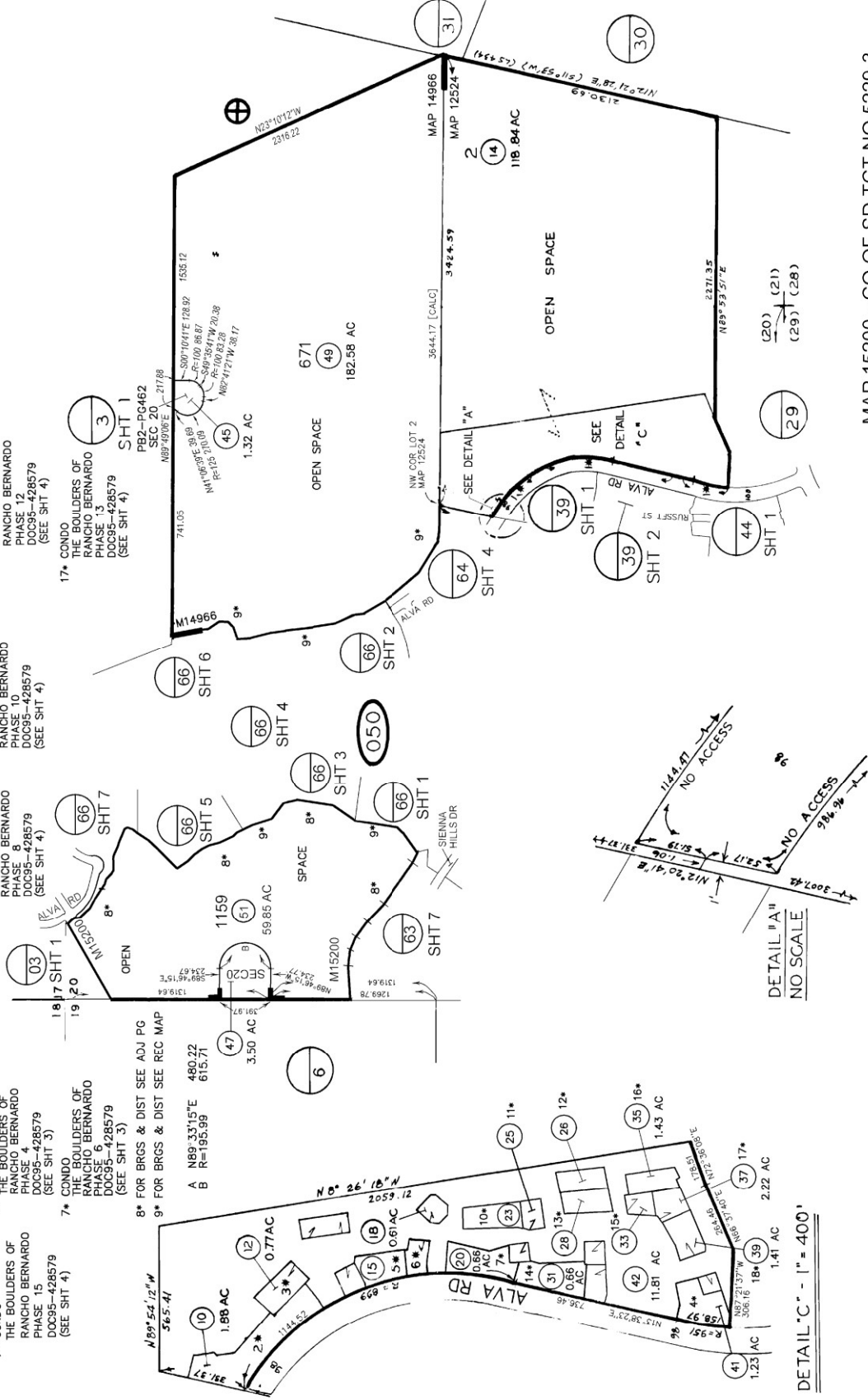
678-05
SHT 1 OF 4

2/1/06 JGR

BLK	OLD	NEW	YR	CUT
070		1-4	77	0225
		5-2	88	245
		5-41-93	6	89
		7-8	90	194
		1-17-87	9	93
		4-11	95	560
		13-14	96	502
		13-16	96	569
		7-8-79	17	96
		15-73	16	1653
		1-5	96	1653
		17	97	523
		19	97	614
		7	98	47
		21	98	556
		24	98	607
		27	98	507
		22	99	32
		29	99	542
		32	99	560
		34	99	589
		30	99	95
		36	99	654
		38	99	675
		40	99	692
		9	01	1773
		43	03	1997
		44	04	5606
		44	04	2176
		46	05	17
		48	05	5574
		48	06	23
		50	06	257

- 1* NO ACCESS
- 2* CONDO

- 3* CONDO THE BOULDERS OF RANCHO BERNARDO PHASE 2 DDC94-674913 & DDC94-674913 (SEE SHT 2)
- 4* CONDO THE BOULDERS OF RANCHO BERNARDO PHASE 15 DDC95-428579 (SEE SHT 4)
- 5* CONDO THE BOULDERS OF RANCHO BERNARDO PHASE 3 DDC94-674913 & DDC95-428579 (SEE SHT 5)
- 6* CONDO THE BOULDERS OF RANCHO BERNARDO PHASE 4 DDC95-428579 (SEE SHT 3)
- 7* CONDO THE BOULDERS OF RANCHO BERNARDO PHASE 6 DDC95-428579 (SEE SHT 3)
- 8* FOR BRGS & DIST SEE ADJ PG
- 9* FOR BRGS & DIST SEE REC MAP
- 10* CONDO THE BOULDERS OF RANCHO BERNARDO PHASE 5 DDC95-428579 (SEE SHT 3)
- 11* CONDO THE BOULDERS OF RANCHO BERNARDO PHASE 7 DDC95-428579 (SEE SHT 3)
- 12* CONDO THE BOULDERS OF RANCHO BERNARDO PHASE 10 DDC95-428579 (SEE SHT 4)
- 13* CONDO THE BOULDERS OF RANCHO BERNARDO PHASE 9 DDC95-428579 (SEE SHT 4)
- 14* CONDO THE BOULDERS OF RANCHO BERNARDO PHASE 10 DDC95-428579 (SEE SHT 4)
- 15* CONDO THE BOULDERS OF RANCHO BERNARDO PHASE 11 DDC95-428579 (SEE SHT 4)
- 16* CONDO THE BOULDERS OF RANCHO BERNARDO PHASE 12 DDC95-428579 (SEE SHT 4)
- 17* CONDO THE BOULDERS OF RANCHO BERNARDO PHASE 13 DDC95-428579 (SEE SHT 4)
- 18* CONDO THE BOULDERS OF RANCHO BERNARDO PHASE 14 DDC95-428579 (SEE SHT 4)



DETAIL "C" - 1" = 400'

DETAIL "A" II
NO SCALE

MAP 15200 - CO OF SD TCT NO 5229-3
 MAP 14966 - CO OF SD TCT NO 5229-2
 MAP 12524 - CO OF SD TCT NO 4741
 PB2-PG462 - RHO SAN BERNARDO-POR
 SEC 20 - T135-R2W-POR
 LS 428 , ROS 10491, 15488

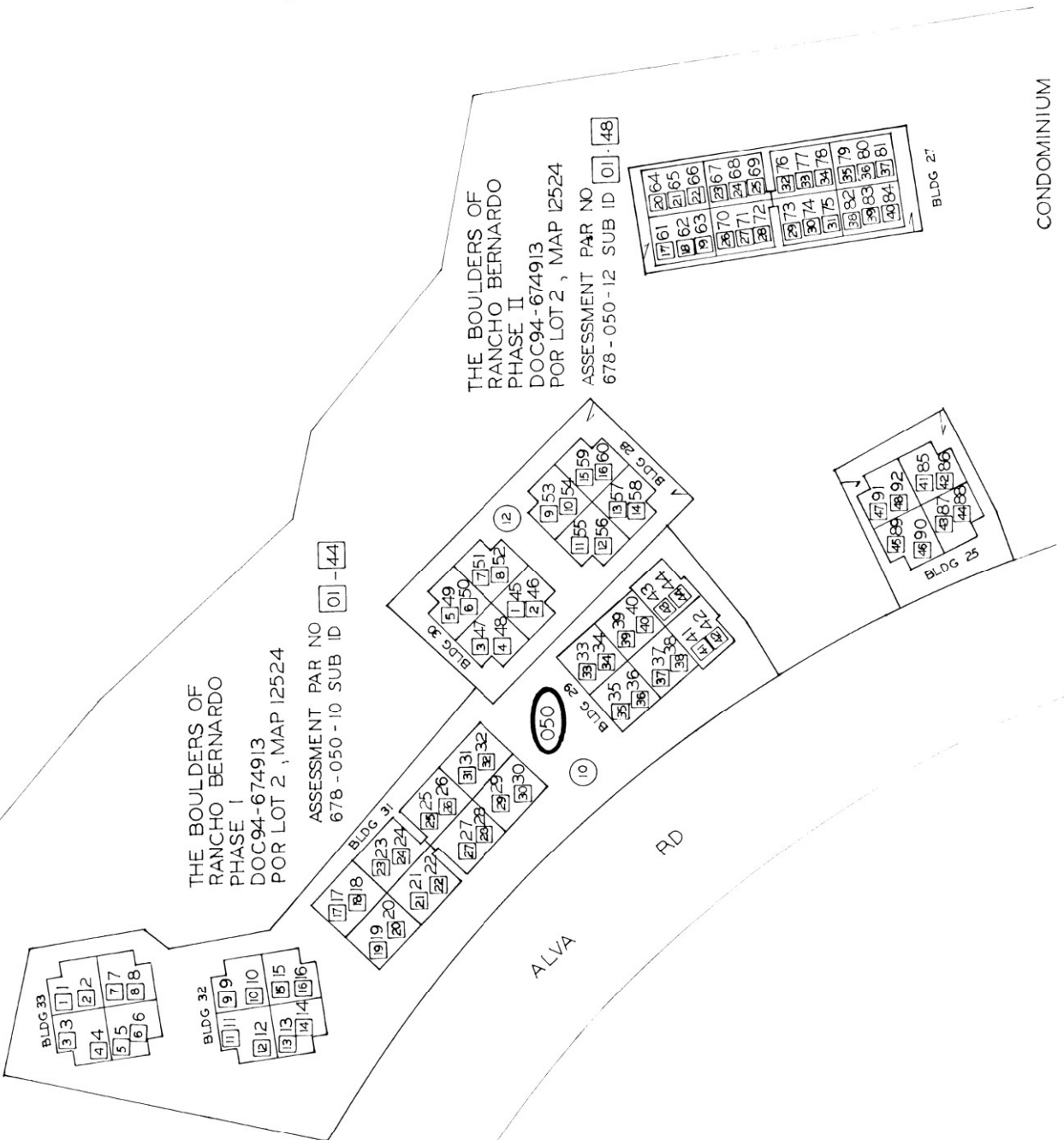
THIS MAP WAS PREPARED FOR ASSESSMENT PURPOSES ONLY. NO LIABILITY IS ASSUMED FOR THE ACCURACY OF THE DATA SHOWN. ASSESSOR'S PARCELS MAY NOT COMPLY WITH LOCAL, SUBDIVISION OR BUILDING ORDINANCES.



SAN DIEGO COUNTY
 ASSESSOR'S MAP
 BOOK 678 PAGE 05 SHT 1 OF 4

7645 JRC

SAN DIEGO COUNTY ASSESSOR'S MAP
678-05
SHT. 2
NO SCALE
Date: 1/28/95, EAF



THIS MAP WAS PREPARED FOR ASSESSMENT PURPOSES ONLY. NO LIABILITY IS ASSUMED FOR THE ACCURACY OF THE DATA SHOWN. ASSESSOR'S PARCELS MAY NOT COMPLY WITH LOCAL SUBDIVISION OR BUILDING ORDINANCES.

THIS MAP WAS PREPARED FOR ASSESSMENT PURPOSES ONLY. NO LIABILITY IS ASSUMED FOR THE ACCURACY OF THE DATA SHOWN. ASSESSOR'S PARCELS MAY NOT COMPLY WITH LOCAL SUBDIVISION OR BUILDING ORDINANCES.

2/27/1998 JK

SAN DIEGO COUNTY ASSESSOR'S MAP

678-05

SHT 3

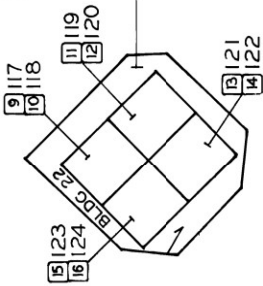
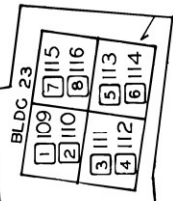
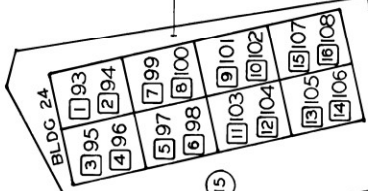
NO SCALE

3/26/02 MGF

Drawn 11-17-95 by BJO

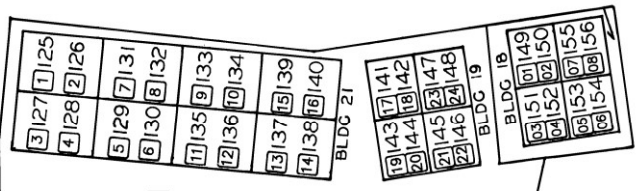


THE BOULDERS OF RANCHO BERNARDO
PHASE 3
DOC94-674913 &
DOC95-428579
POR LOT 2 MAP 12524
ASSESSMENT PAR NO
678-050-15 SUB ID 01-16



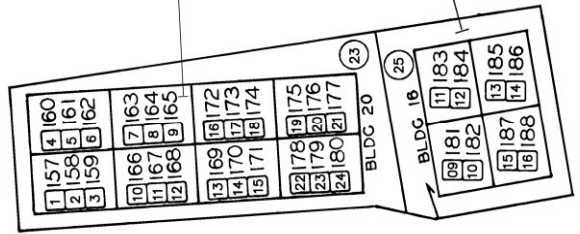
050

THE BOULDERS OF RANCHO BERNARDO - PHASE 6
DOC95-428579
POR LOT 2 MAP 12524
ASSESSMENT PAR NO
378-050-20 SUB ID 01-24

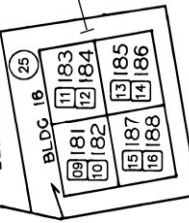


THE BOULDERS OF RANCHO BERNARDO
PHASE 4
DOC95-428579
POR LOT 2 MAP 12524
ASSESSMENT PAR NO
678-050-18 SUB ID 01-16

THE BOULDERS OF RANCHO BERNARDO
PHASE 5
DOC95-428579
POR LOT 2 MAP 12524
ASSESSMENT PAR NO
678-050-23 SUB ID 01-24



THE BOULDERS OF RANCHO BERNARDO
PHASE 7
DOC95-428579
POR LOT 2 MAP 12524
ASSESSMENT PAR NO
678-050-25 SUB ID 01-16



CONDOMINIUM

RD

ALVA

THE BOULDERS OF RANCHO BERNARDO—PHASE 10
 DOC 95 — 428579
 POR LOT 2 MAP 12524
 ASSESSMENT PAR NO
 678-050-31 SUB ID 01 - 24

03235	07233
04236	02234
05237	07239
06238	08240

09241	11243
10242	12244
13245	15247
14246	16248
19251	17249
20252	18250
21253	23255
22254	24256

31

THE BOULDERS OF RANCHO BERNARDO—PHASE 8
 DOC 95 — 428579
 POR LOT 2 MAP 12524
 ASSESSMENT PAR NO
 678-050-26 SUB ID 01 - 24

01201	04204
02202	05205
03203	06206
10210	07207
11211	08208
12212	09209
13213	16216
14214	17217
15215	18218
22222	19219
23223	20220
24224	21221

15227	13225
16228	14226
17229	19231
18230	20232

28

050

33

THE BOULDERS OF RANCHO BERNARDO—PHASE 11
 DOC 95 — 428579
 POR LOT 2 MAP 12524
 ASSESSMENT PAR NO
 678-050-33 SUB ID 01 - 16

01257	03259
02258	04260
07263	05261
08264	06262

09277	11279
10278	12280
13281	15283
14282	16284

FUTURE PHASES

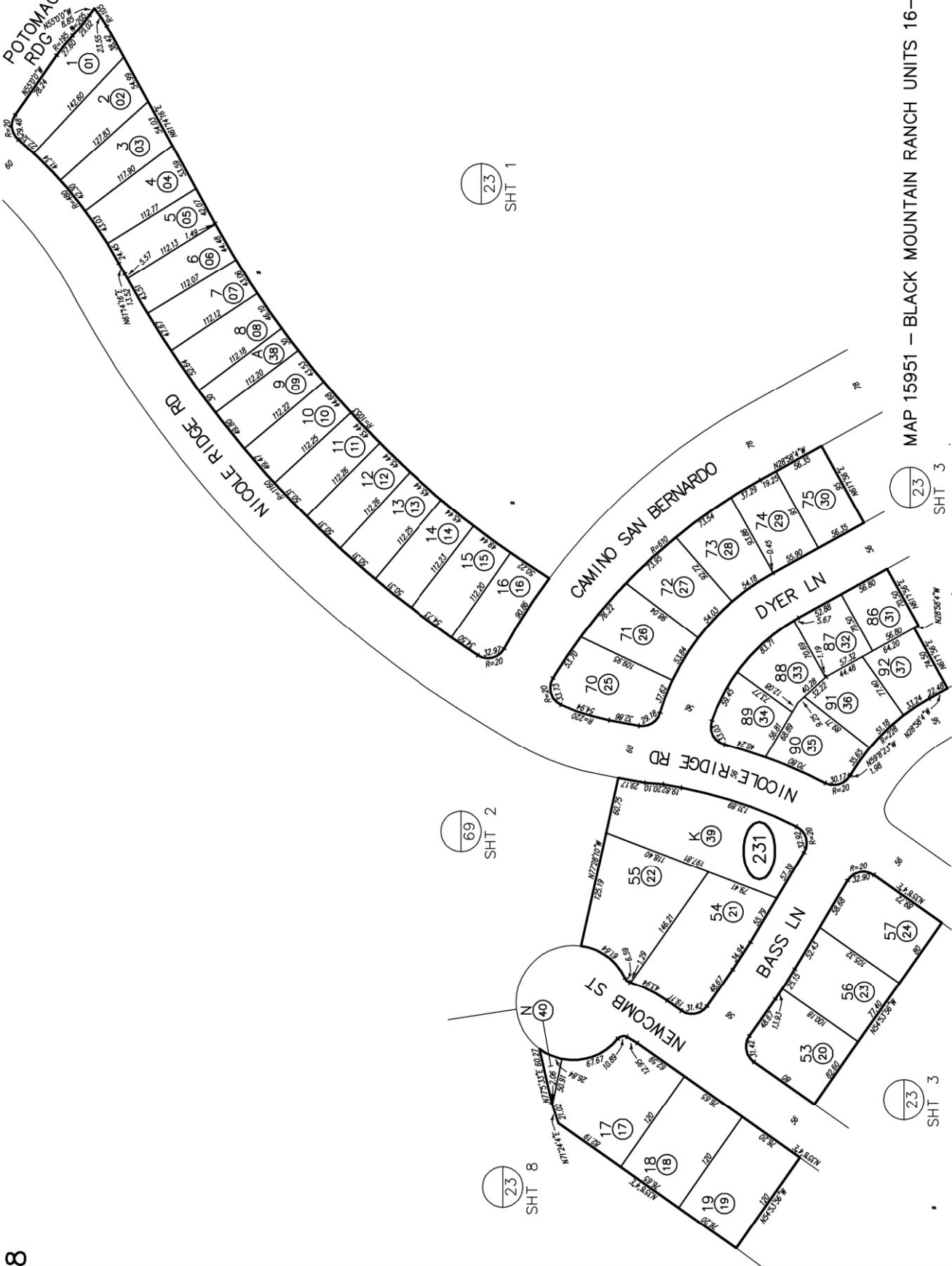
ALVA RD

CONDOMINIUM

SAN DIEGO COUNTY ASSESSOR'S MAP
 678-23
 SHT 2 OF 8
 1" = 100'

From: 11/27/13 By: RAC From: 678-230

CHANGES	NEW APP#	NR LOT NO
231	01 THRU 40	14 64



23
SHT 1

69
SHT 2

23
SHT 8

23
SHT 3

23
SHT 3

SAN DIEGO COUNTY ASSESSOR'S MAP

678-23
SHT 5 OF 8

1" = 100'

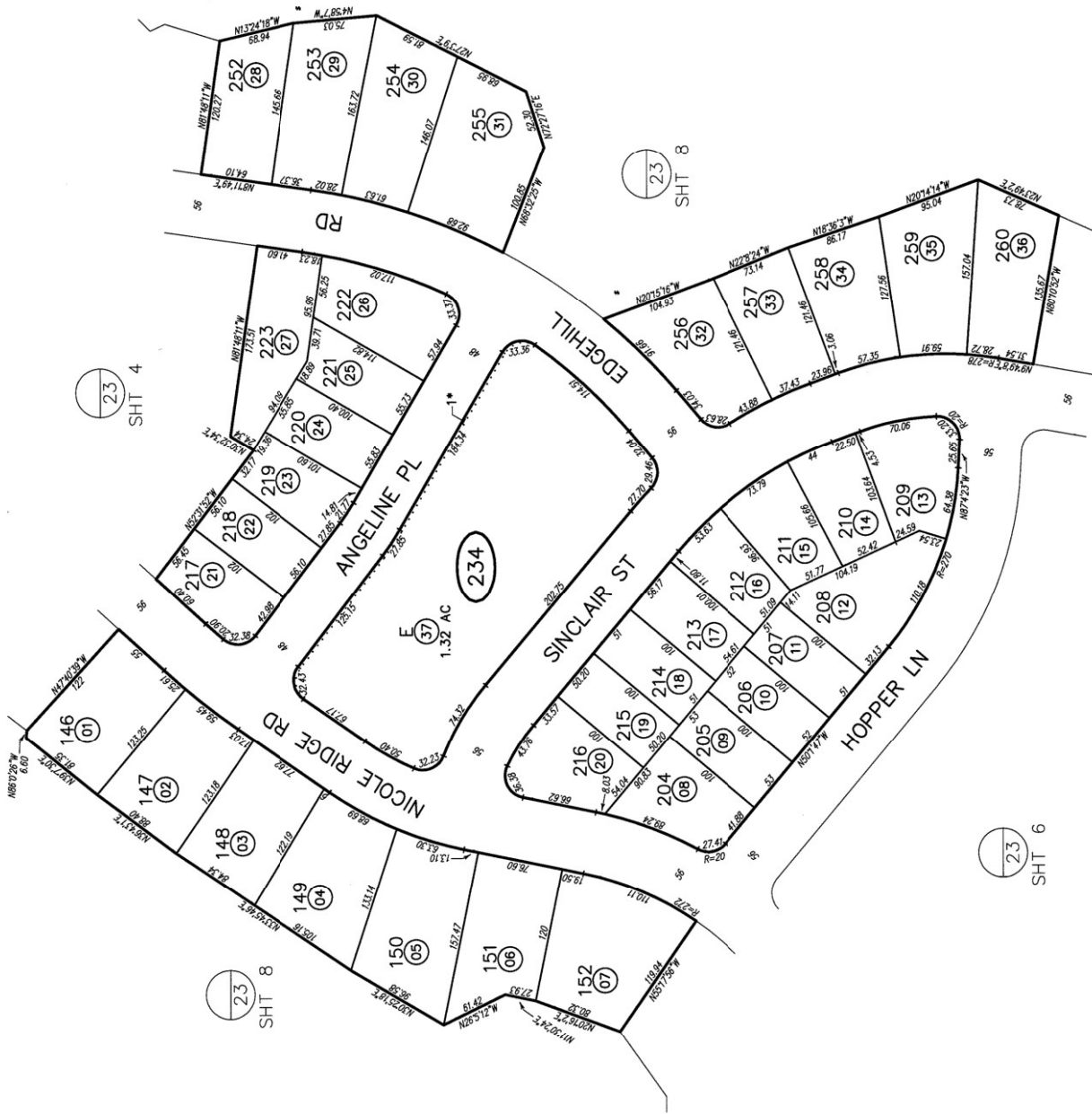
02/07/2015 JGD

From 11/28/13 - 8/1/16 From 6/12-2/10

CHANGES

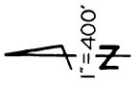
BLK	PROG	APN	NEW APN	VR	OUT	IND
234		37		01	THRU	14 64
					SAME &	15 5880
					B/A	CONG

1* PEDESTRIAN & NON-MOTOR
VEHICULAR RIGHT OF WAY



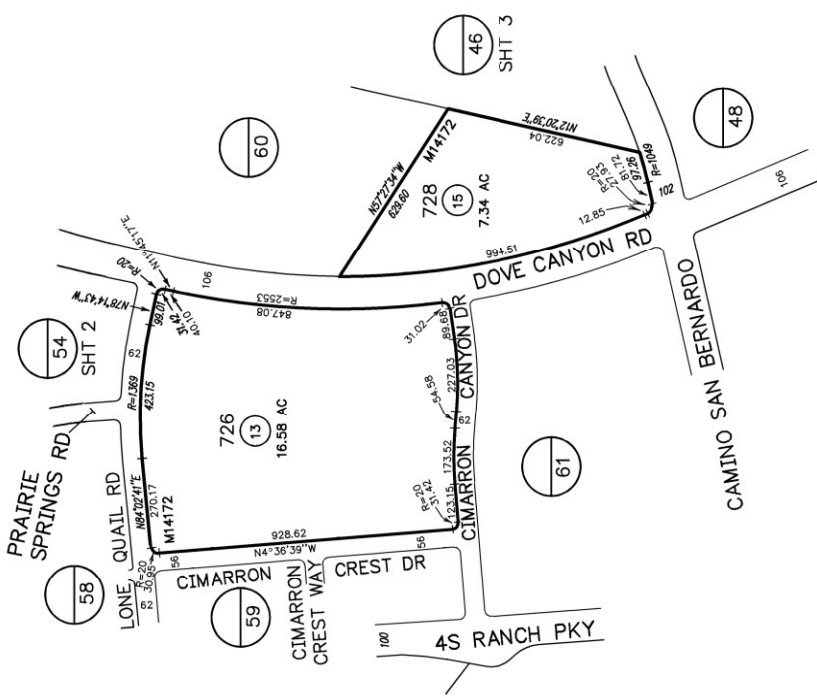
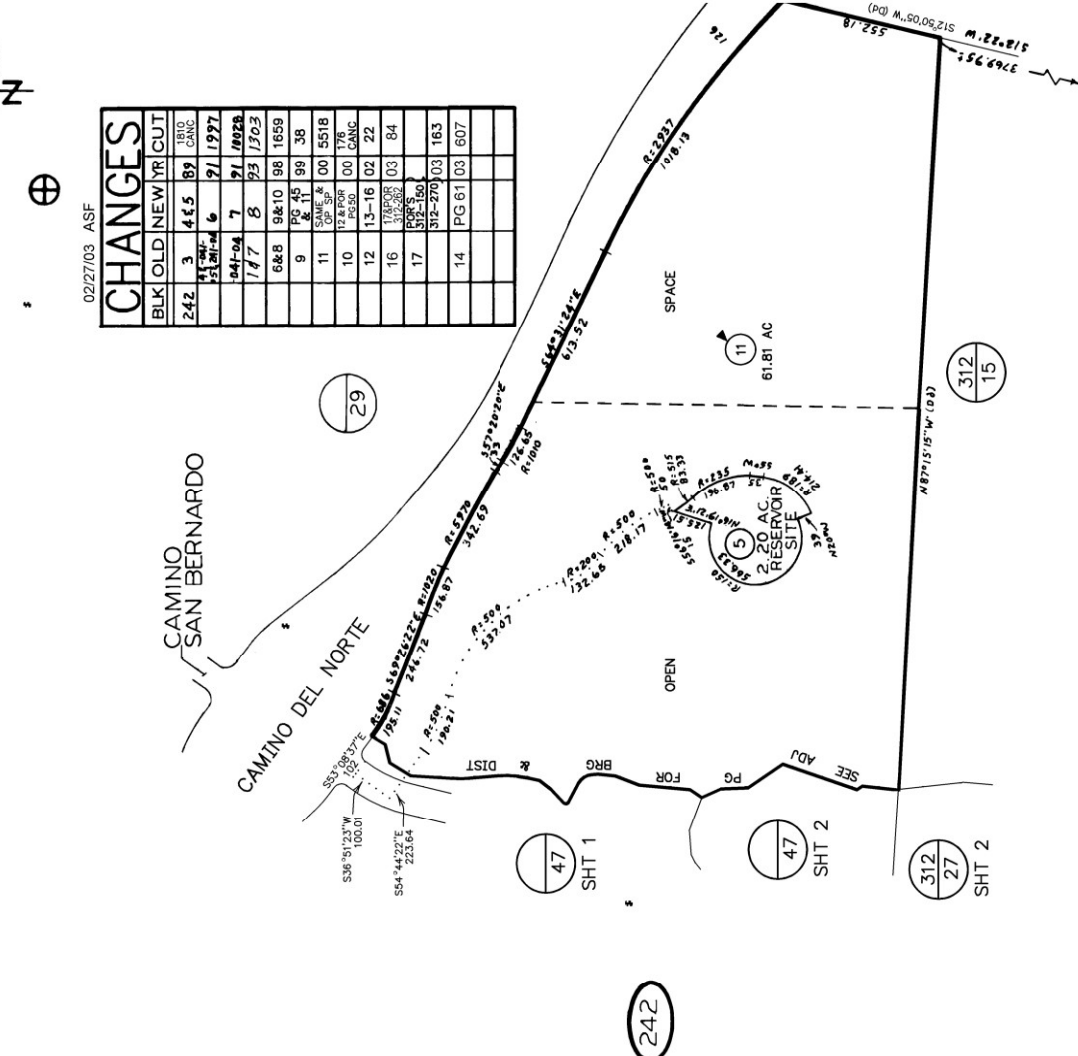
MAP 15951 - BLACK MOUNTAIN RANCH UNITS 16-19

678-24
SHT. 2 OF 2



02/27/03 ASF

CHANGES			
BLK	OLD	NEW	CUT
242	3	445	89
	1810		CANIC
	51,201-04	6	91,1997
	041-04	7	91,8028
	147	8	93,1203
	6&8	9&10	98,1659
	9	PG 45	99,38
	11	PG 50	00,5518
	10	PG 50	00,176
	12	PG 50	00,176
	12	13-16	02,22
	16	17&18	03,84
	17	512-160	
		312-270	03,163
		14	PG 61
			03,607



MAP 14172 - CO OF SD TCT NO 5067-8
PB 2 PG 462 - RANCHO SAN BERNARDO -POR.
SECS 28,29-T13S-R2W-POR
LS 427,428,434 ROS 6081,10491,15488,15493

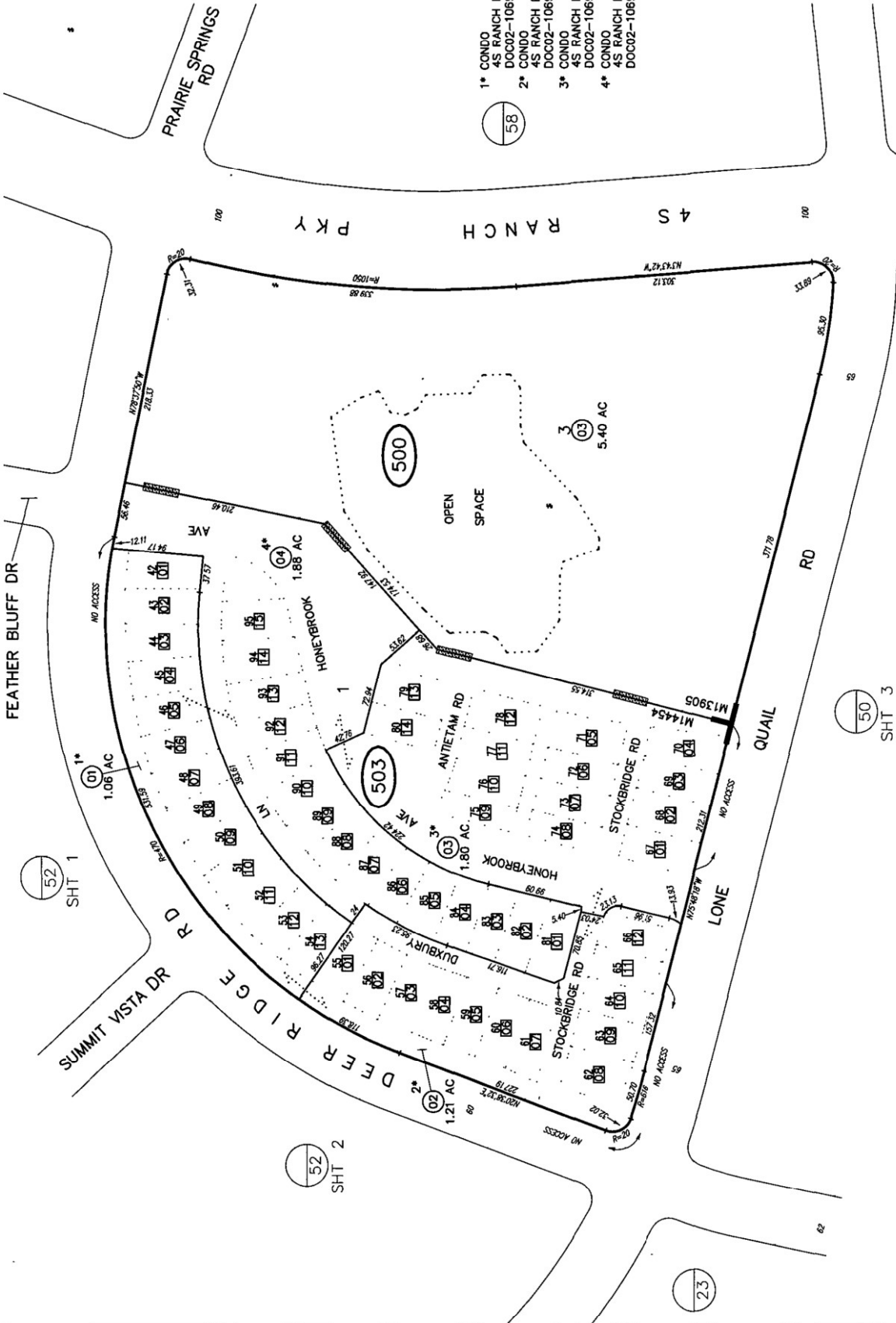
THIS MAP WAS PREPARED FOR ASSESSMENT PURPOSES ONLY. NO LIABILITY IS ASSUMED FOR THE ACCURACY OF THE DATA SHOWN. ASSESSOR'S PARCELS MAY NOT COMPLY WITH LOCAL SUBDIVISION OR BUILDING ORDINANCES.

TLM
1-24-91
SAN DIEGO COUNTY
ASSESSOR'S MAP
BOOK 678 - PAGE 24 SHT. 2 OF 2

SAN DIEGO COUNTY ASSESSOR'S MAP
 678--50
 SHT 1 OF 3
 1" = 100'
 06/17/03 JAM
 FROM 03/01/00 BY BEM FROM 02-240602
 678-231
 02-240602

BLK	PROJ APN	NEW APN	OR	DTI	AC
500	1	TRUJ 9	00	CARC	
	01	PC 52	01	27	
	05	PC 54			
	09	PC 53	01	47	
	04	PC 58	02	21	
500	8	SUM	03	5587	
		BL/296			
500	6	PC 60	03	61	
500	7	-600-06	03	10083	
500	8	-502-01	03	583	
		TRUJ-14			
500	2	-501-01	04	518	
		CONDO			

- 1* CONDO
4S RANCH PLANNING AREA 26 PHASE 6S
DOC02-1069104
- 2* CONDO
4S RANCH PLANNING AREA 26 PHASE 4S
DOC02-1069104
- 3* CONDO
4S RANCH PLANNING AREA 26 PHASE 3S
DOC02-1069104
- 4* CONDO
4S RANCH PLANNING AREA 26 PHASE 5S
DOC02-1069104

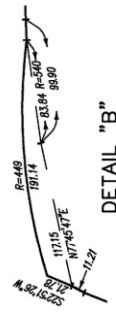
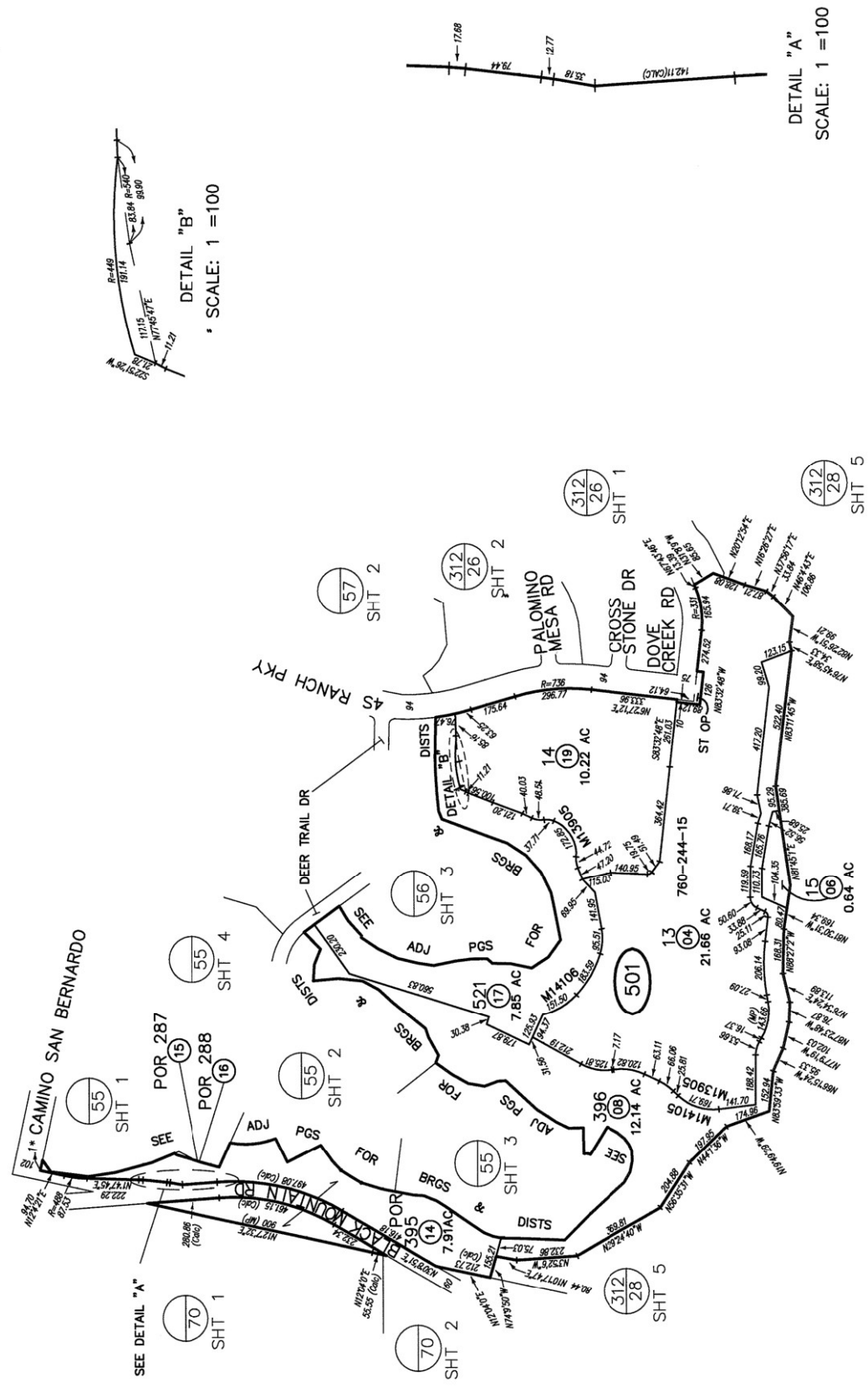


MAP 14454 - CO OF S D TCT 5258-1
 MAP 13905 - CO OF S D TCT 5066-1

BLK	TRAC	APN	NEW APN	TR	CDT	IND
501	01	THRU	06	00		TR CADC
	04		THRU	06	01	4720
	02	07	&	08	01	164
	03		THRU	06	01	164
	01		THRU	06	02	20
	02		THRU	06	03	1000
	03		THRU	06	03	1000
	10	THRU	12	15	03	1303
	13		THRU	16	04	1528
	09		THRU	16	17	1437
	05	&	18	19	17	1448

1* NO ACCESS

THIS MAP WAS PREPARED FOR ASSESSMENT PURPOSES ONLY. NO LIABILITY IS ASSUMED FOR THE ACCURACY OF THE DATA SHOWN. ASSESSOR'S PARCELS MAY NOT COMPLY WITH LOCAL SUBDIVISION OR BUILDING ORDINANCES.



DETAIL "B"
 SCALE: 1" = 100'



DETAIL "A"
 SCALE: 1" = 100'

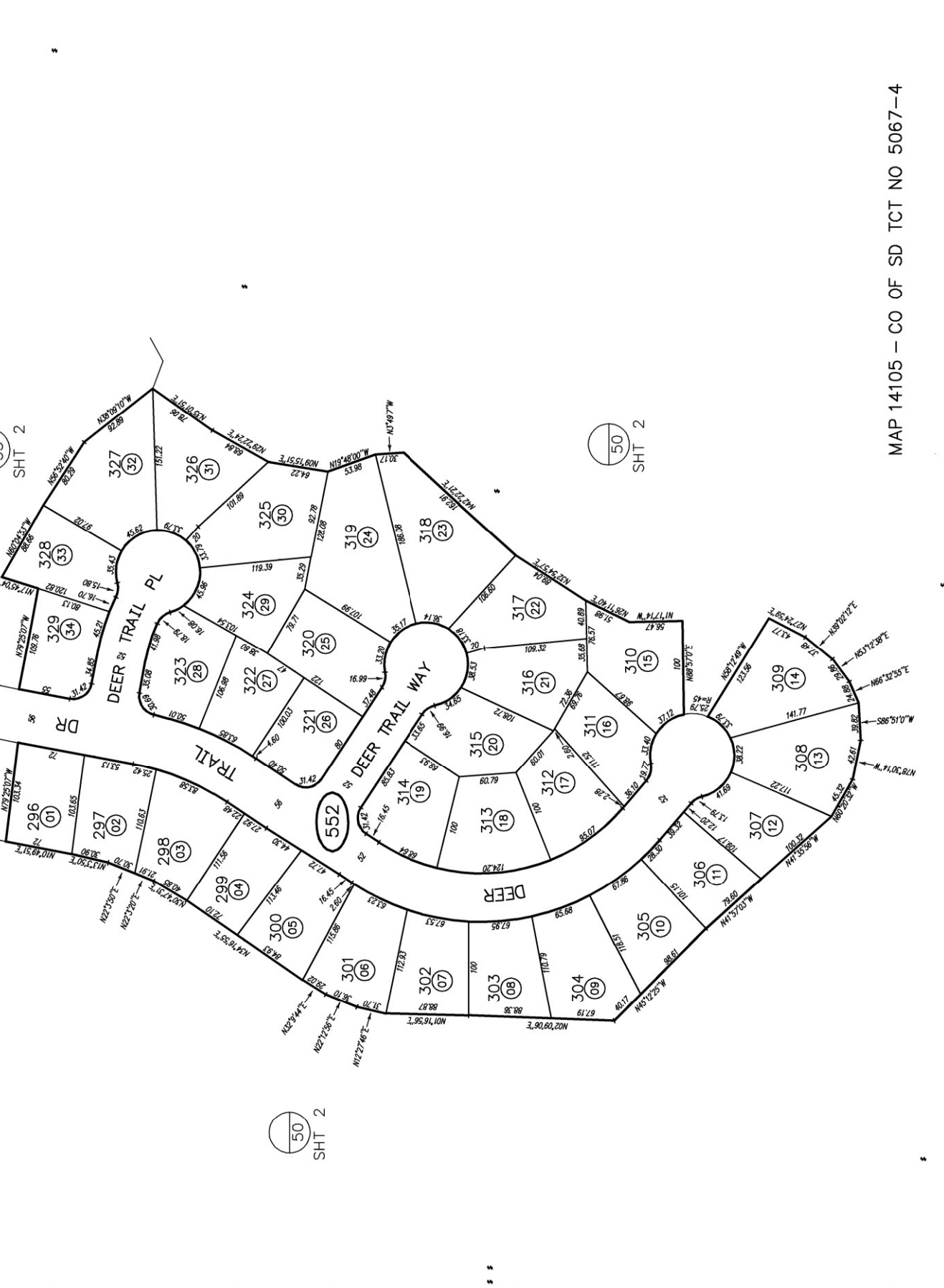
MAP 14106 - CO OF S D TCT NO 5067-5
 MAP 14105 - CO OF S D TCT NO 5067-4
 MAP 13905 - CO OF S D TCT NO 5066-1

SAN DIEGO COUNTY ASSESSOR'S MAP
 678-55
 SHT 3 OF 4
 1" = 100'

Permit: 01-30-31 BR-MEG. Form: 678-501

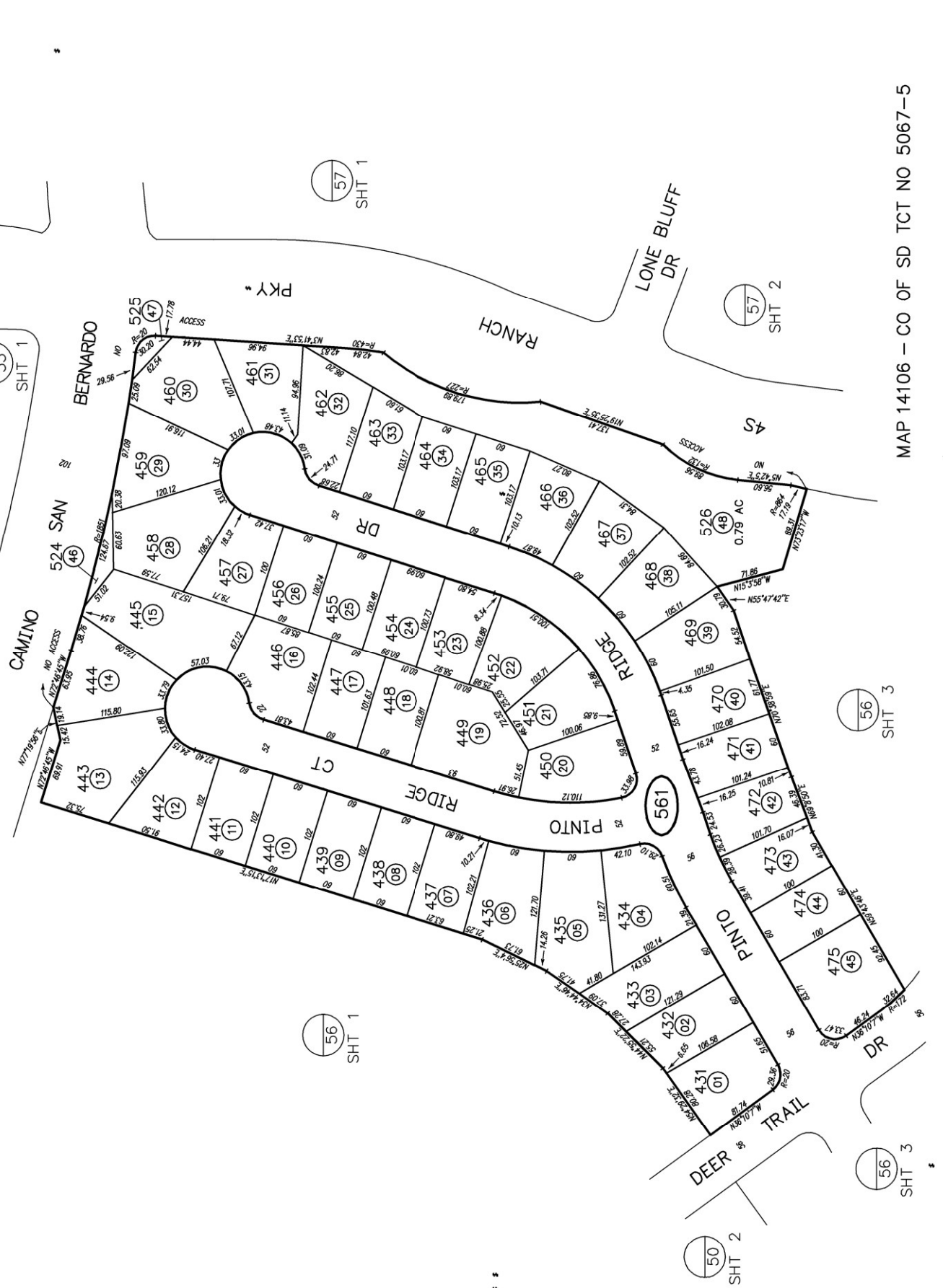
CHANGES

BLK / PRIOR APN	NEW APN	XP	DOT NO
552	1 THRU 34	01	164



SAN DIEGO COUNTY ASSESSOR'S MAP
 678-56
 SHT 2 OF 3
 1" = 100'
 4/20/01 JGRO ✓
 FROM: 02-02-01 BY: JEG. FROM: 678-501
CHANGES

BLK / PRIOR APN	NEW APN	OR / DUT NO
561	1 THRU 48 01 164	



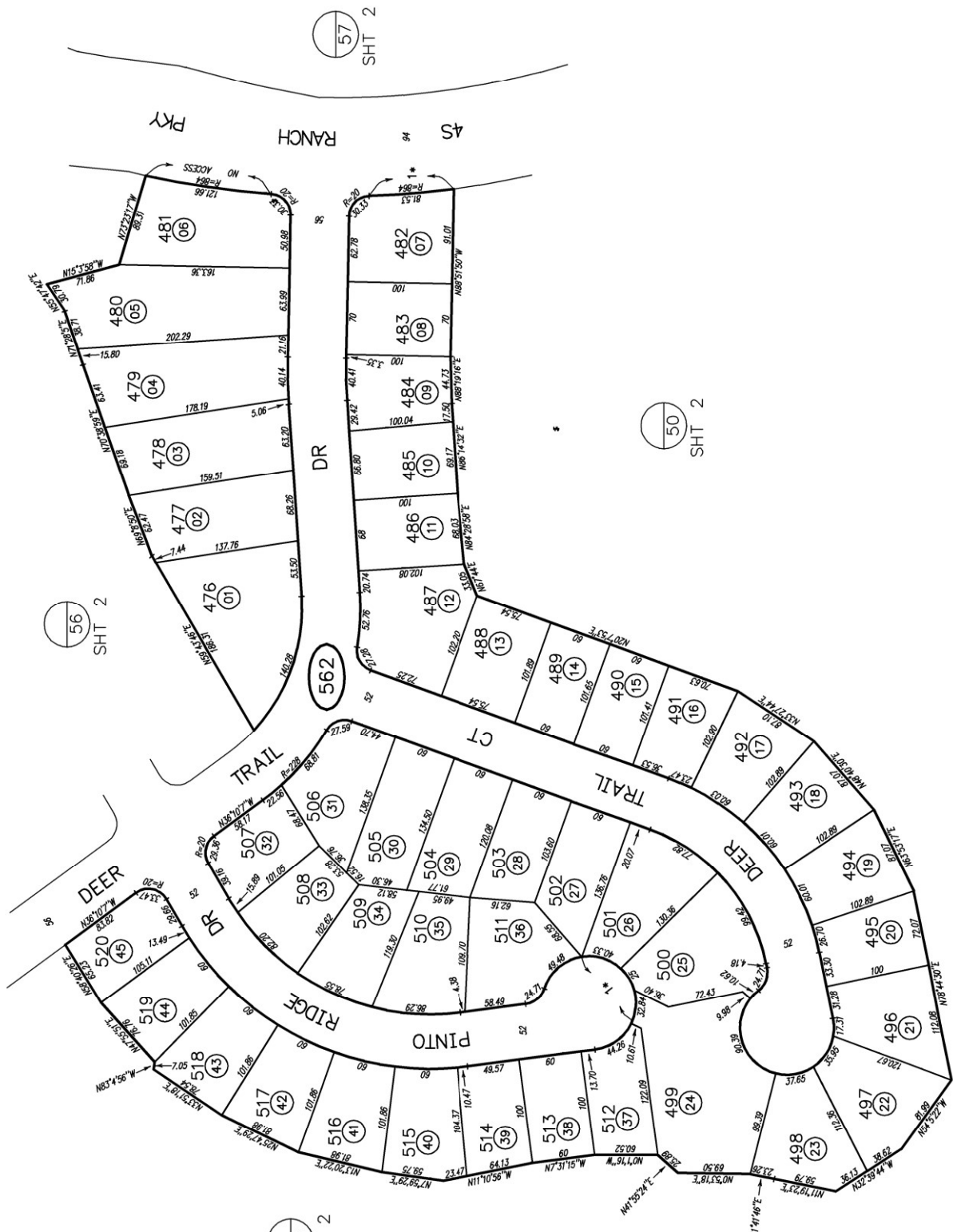
MAP 14106 - CO OF SD TCT NO 5067-5

THIS MAP WAS PREPARED FOR ASSESSMENT PURPOSES ONLY. NO LIABILITY IS ASSUMED FOR THE ACCURACY OF THE DATA SHOWN. ASSESSOR'S PARCELS MAY NOT COMPLY WITH LOCAL SUBDIVISION OR BUILDING ORDINANCES.

SAN DIEGO COUNTY ASSESSOR'S MAP
 678-56
 SHT 3 OF 3
 1" = 100' ✓
 4/20/01 JGRO
 PERMITS: 02-02-01 BR-MEG. FORM 678-501

BLK / PRIOR APN	NEW APN	SR	DOT NO
562	1 THRU 45	01	164

1* NO ACCESS



56 SHT 2

50 SHT 2

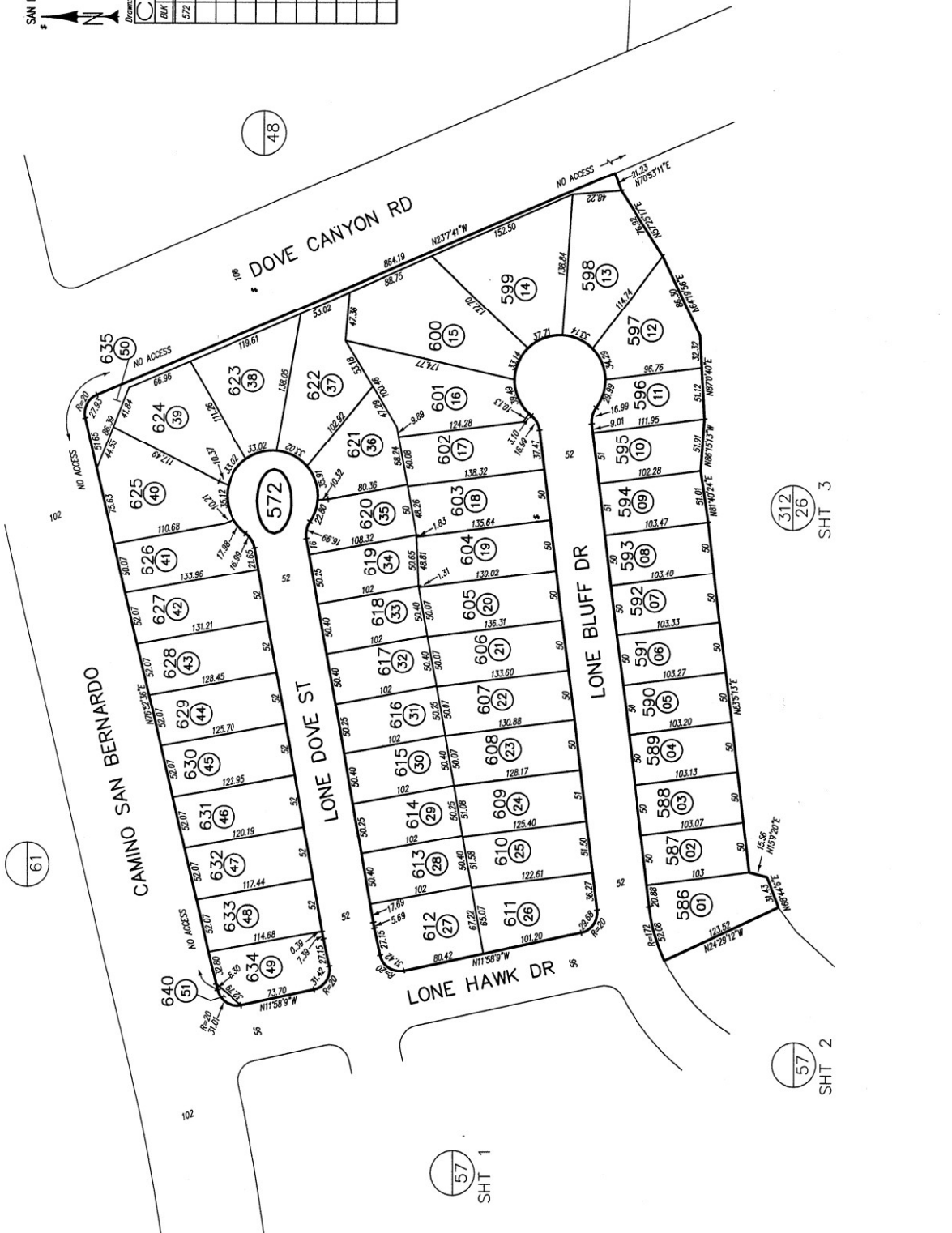
57 SHT 2

50 SHT 2

MAP 14106 - CO OF SD TCT NO 5067-5

SAN DIEGO COUNTY ASSESSOR'S MAP
 678-57
 SHT 3 OF 3
 1" = 100'
 02/26/03 ASF ✓
 Drawn 4/19/01 By: GBO From: 678-501

BLK	PROJ	APP	NEW	APP	TR	DOT	NO
572	1	TRAIL	51	02	20		



61

57 SHT 1

57 SHT 2

312/26 SHT 3

312/27 SHT 1

48

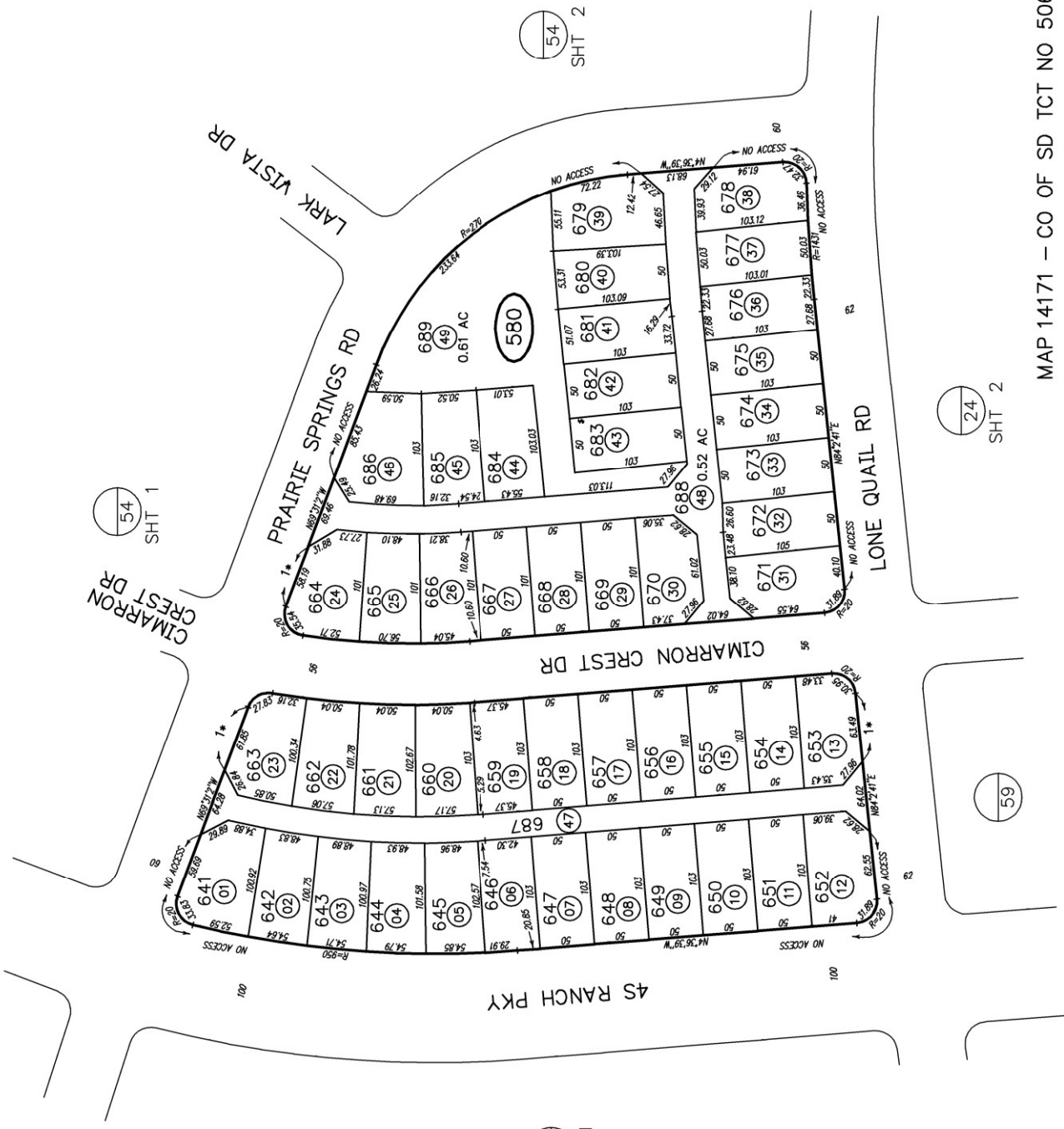
SAN DIEGO COUNTY ASSESSOR'S MAP
678-58

1" = 100'

Permits 6/27/01, Bk-680, Folio 678-500

BK / PRIOR APN	NEW APN	YR	DOT NO
580	1 THRU 49	02	21

1* NO ACCESS



CIMARRON CREST DR

PRAIRIE SPRINGS RD

4S RANCH PKY

CIMARRON CREST DR

LONE QUAIL RD

LARK VISTA DR

54 SHT 1

50 SHT 1

54 SHT 2

24 SHT 2

59

MAP 14171 - CO OF SD TCT NO 5067-7

SAN DIEGO COUNTY ASSESSOR'S MAP
 678-63
 SHT 1 OF 18
 1" = 100'

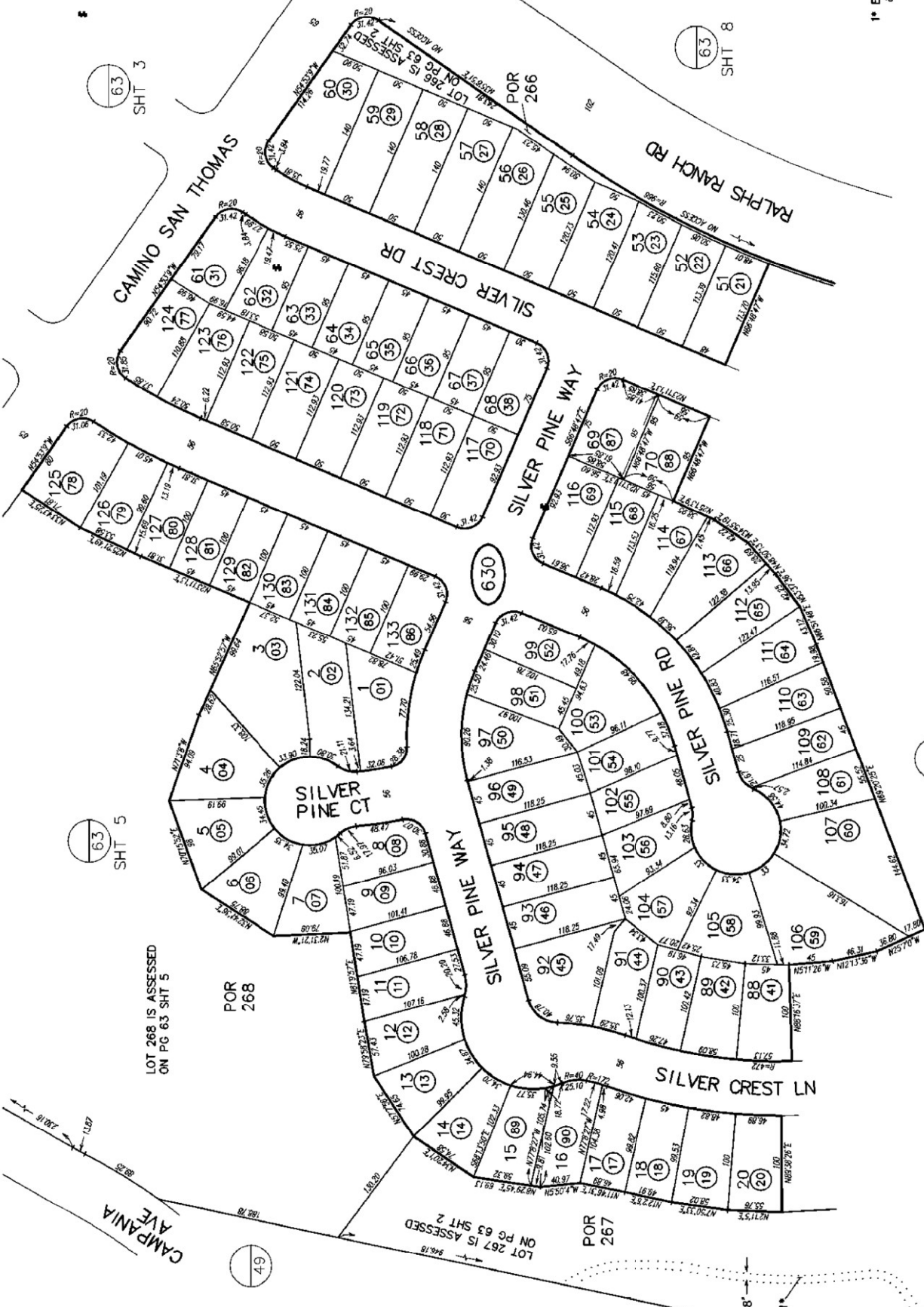


07/18/06 EBF

From 4/28/04 By EBF from 6/8-05

CHANGES			
BLK	FROM APR	NEW APR	PERMIT NO.
630	01 THRU 06	05 17	
	07 THRU 30	06 1130	
	15 16		
	32 & 40		

1* EASEMENT FOR PEDESTRIAN & EQUESTRIAN PURPOSES



63 SHT 3

63 SHT 8

63 SHT 5

63 SHT 2

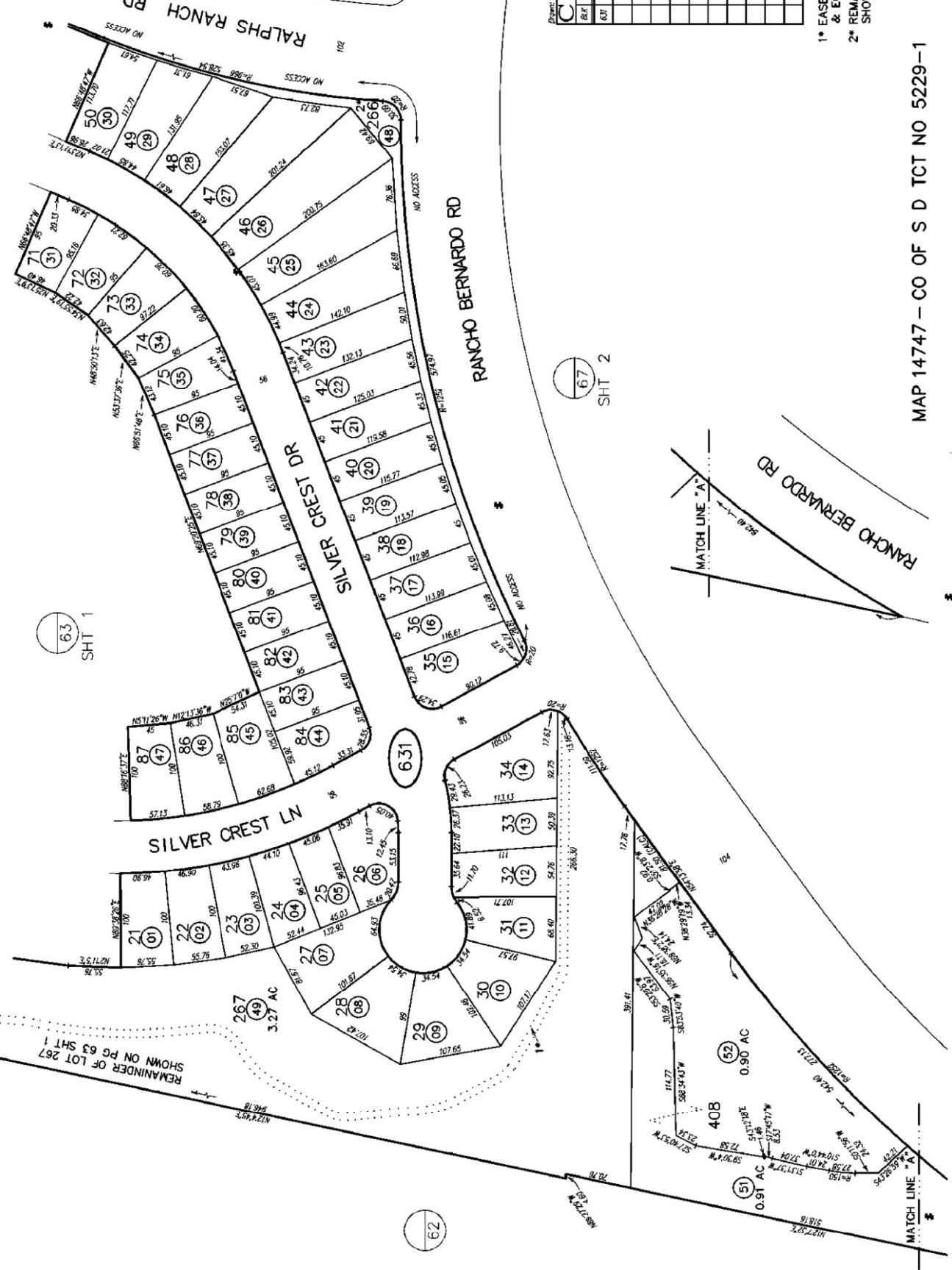

LOT 268 IS ASSESSED ON PG 63 SHT 5

LOT 267 IS ASSESSED ON PG 63 SHT 2

THIS MAP WAS PREPARED FOR ASSESSMENT PURPOSES ONLY. NO LIABILITY IS ASSUMED FOR THE ACCURACY OF THE DATA SHOWN. ASSESSOR'S PARCELS MAY NOT COMPLY WITH LOCAL SUBDIVISION OR BUILDING ORDINANCES.

MAP 14747 - CO OF S D TCT NO 5229-1

SAN DIEGO COUNTY ASSESSOR'S MAP
 678-63
 SHT 2 OF 18
 1" = 100'



10/07/08 DEP

From: 4/29/04 By: 600 From: 6/9-05

CHANGES

DATE	PREP	CHK	REV	APP	TR	DATE	FILE
6/31	1	BRU	50	05	17		
	50	51 & 52	09	1561	CMC		

- 1* EASEMENT FOR PEDESTRIAN & EQUESTRIAN PURPOSES
- 2* REMAINDER OF LOT 266 SHOWN ON PG 63 SHT 1

MAP 14747 - CO OF S D TCT NO 5229-1

SAN DIEGO COUNTY ASSESSOR'S MAP

678-63
SHT 3 OF 18

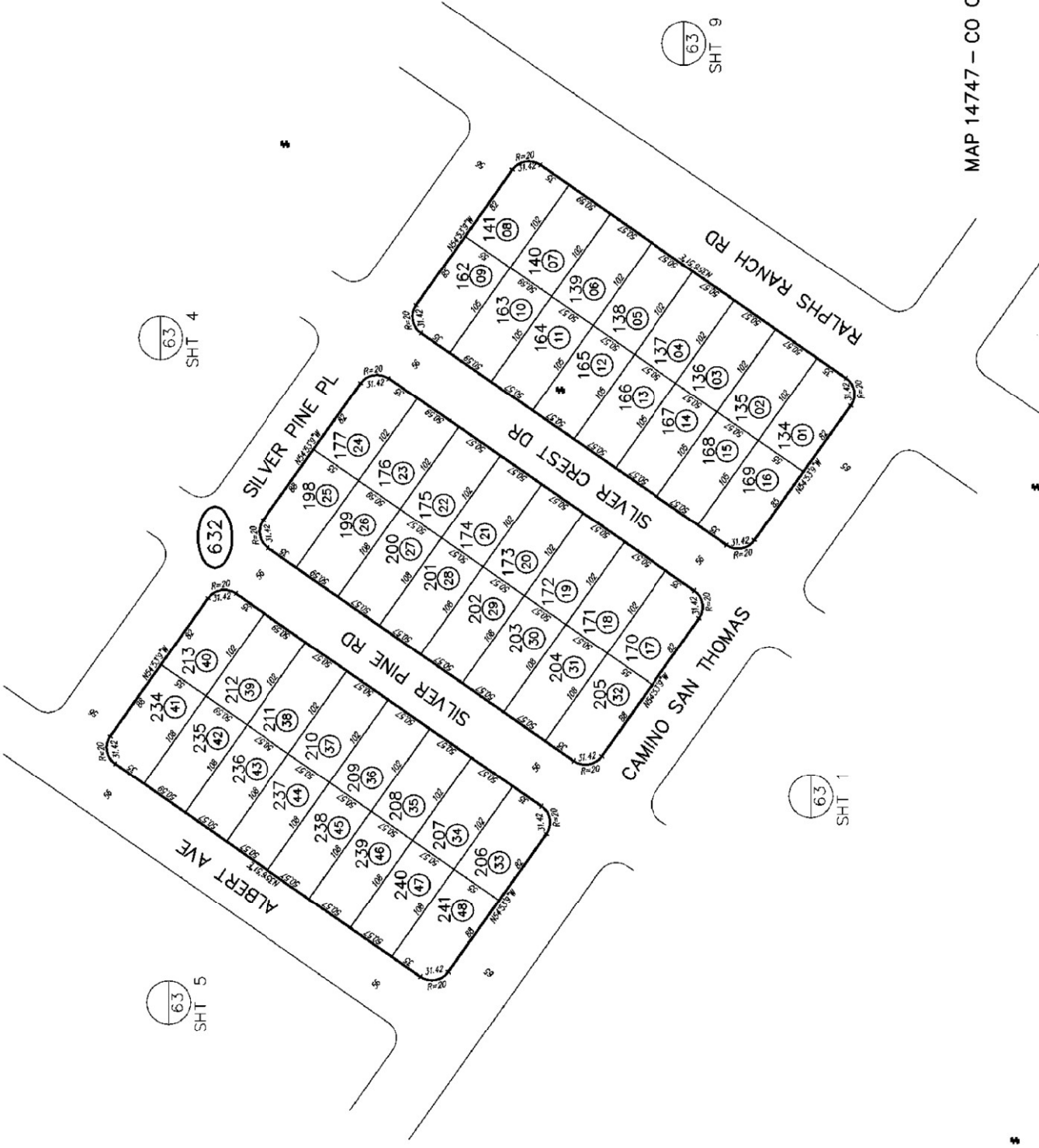
07/18/06 EBF
1" = 100'

By Order of the Board of Supervisors

CHANGES

DATE	BY	REASON
07/18/06	EBF	1 THRU 48 05 17

THIS MAP WAS PREPARED FOR ASSESSMENT PURPOSES ONLY. NO LIABILITY IS ASSURED FOR THE ACCURACY OF THE DATA SHOWN. ASSESSOR'S PARCELS MAY NOT COMPLY WITH LOCAL SUBDIVISION OR BUILDING ORDINANCES.



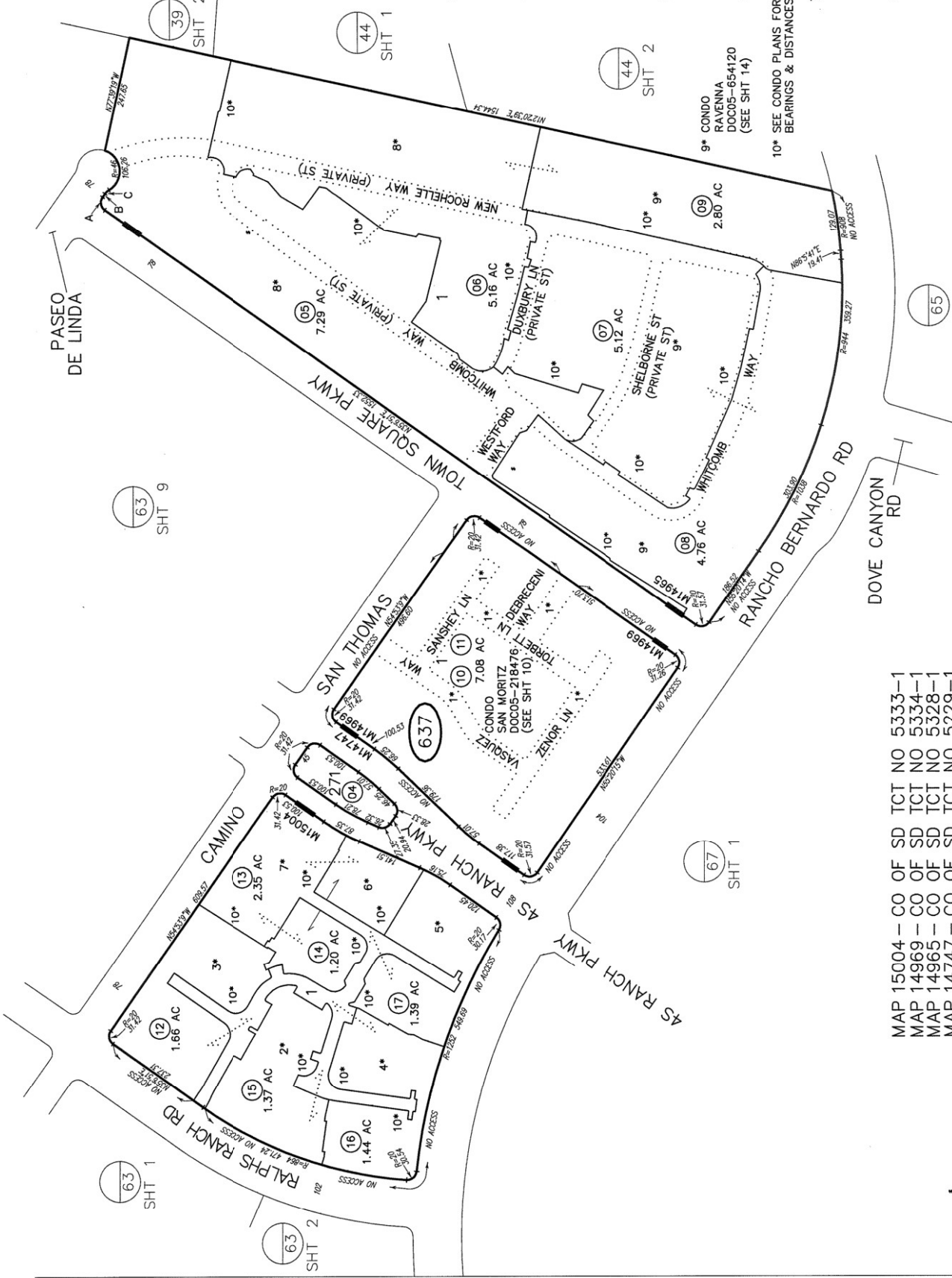
MAP 14747 - CO OF S D TCT NO 5229-1

SAN DIEGO COUNTY ASSESSOR'S MAP
 678-63
 SHT 8 OF 18
 1" = 200'
 8/2/18 RJ

CHANGES

BLK	PROJ. APN	NEW APN	TR	COIT. NO.
637	1 THRU 4	05 17		
	5 THRU 9	06 754		
	10 THRU 17	06 774		
	18 THRU 27	06 776		

- 1* PRIVATE ST
 A- R=20 31.42
 B- N54°53'9"W 8.85
 C- R=27 11.92
- 2* CONDO
 BRIDGEPORT AT 4S RANCH
 PHASE I
 DOC2005-0822873
 (SEE SHT 15)
- 3* CONDO
 BRIDGEPORT AT 4S RANCH
 PHASE II
 DOC2005-0916788
 (SEE SHT 15)
- 4* CONDO
 BRIDGEPORT AT 4S RANCH
 PHASE III
 DOC2005-0965548
 (SEE SHT 15)
- 5* CONDO
 BRIDGEPORT AT 4S RANCH
 PHASE IV
 DOC2005-1022164
 (SEE SHT 16)
- 6* CONDO
 BRIDGEPORT AT 4S RANCH
 PHASE V
 DOC2006-0007212
 (SEE SHT 16)
- 7* CONDO
 BRIDGEPORT AT 4S RANCH
 PHASE VI
 DOC2006-0024641
 (SEE SHT 16)
- 8* CONDO
 AMANTE
 DOC05-654119
 (SEE SHTS 12&13)



- MAP 15004 - CO OF SD TCT NO 5333-1
- MAP 14969 - CO OF SD TCT NO 5334-1
- MAP 14965 - CO OF SD TCT NO 5328-1
- MAP 14747 - CO OF SD TCT NO 5229-1

SAN DIEGO COUNTY ASSESSOR'S MAP

678-63
SHT 9 OF 18

1" = 200'

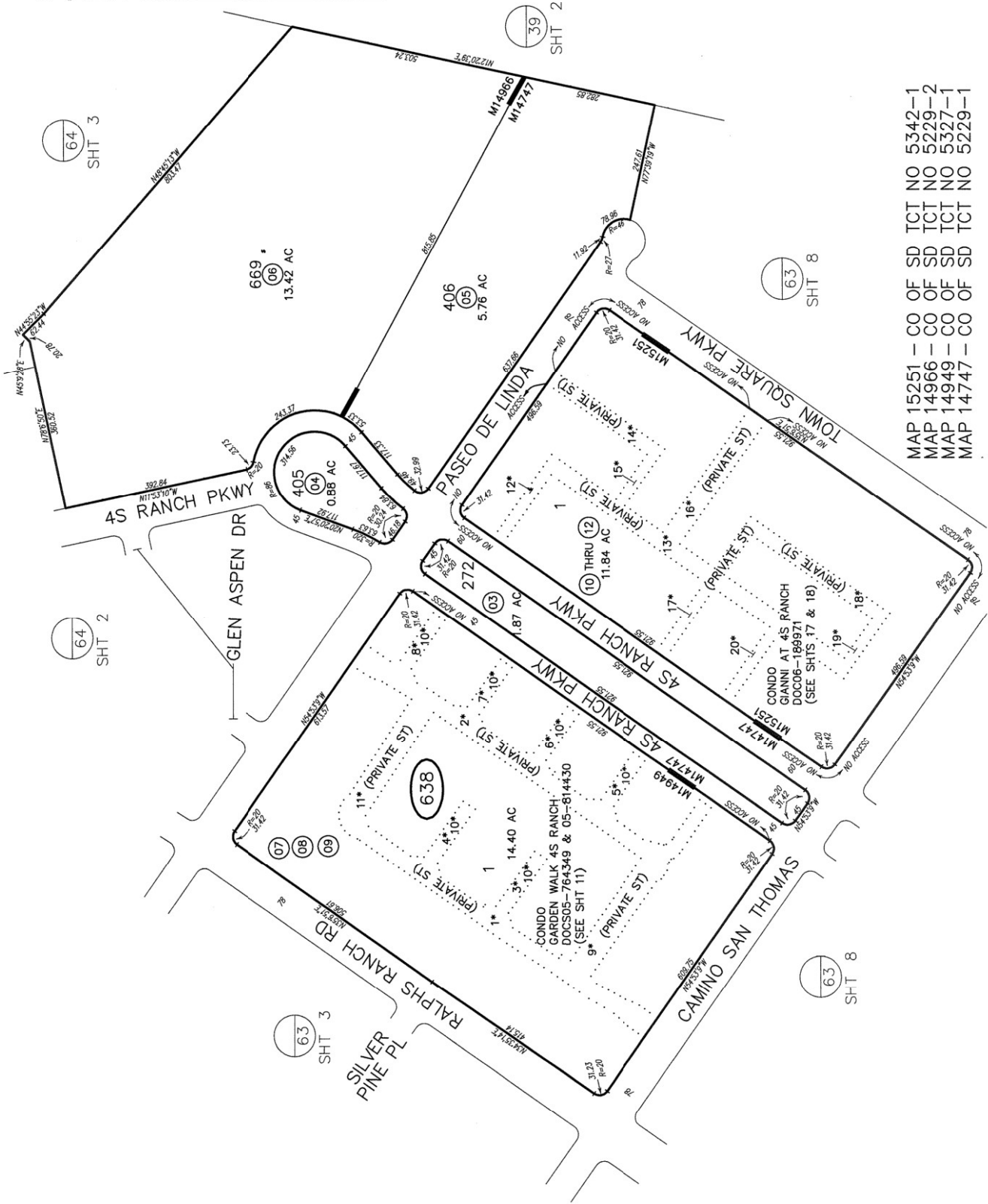
8/2/18 RJ

Down: 5/05/04 - By: 05/00 From: 678-050

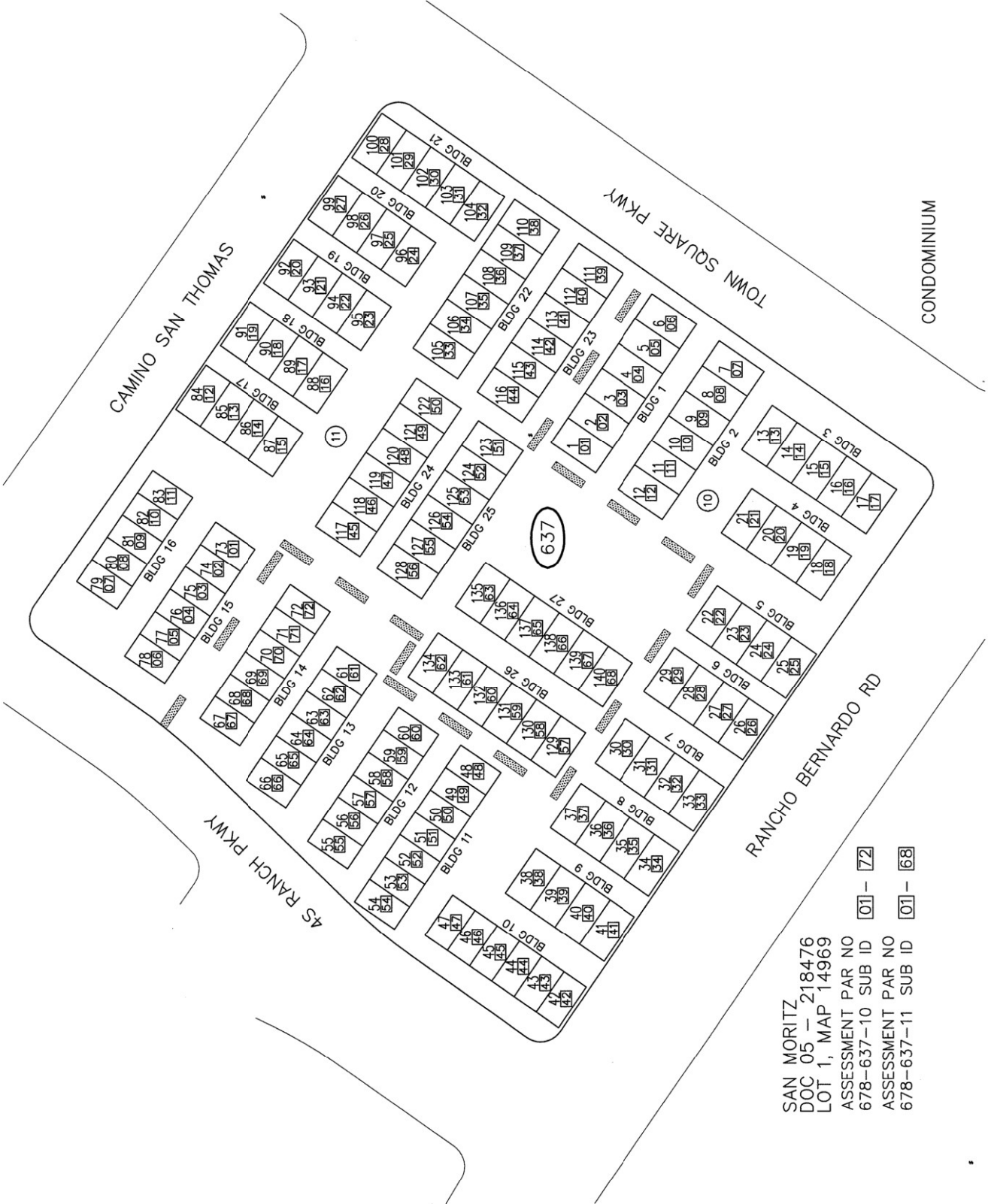
CHANGES

BLK	PRIOR APN	NEW APN	TR	DUTY NO.
608	1 THRU 5	051 17		
	6	06 23		
	7 THRU 9	06 062		
	10 THRU 12	07 505		
	& 12002			

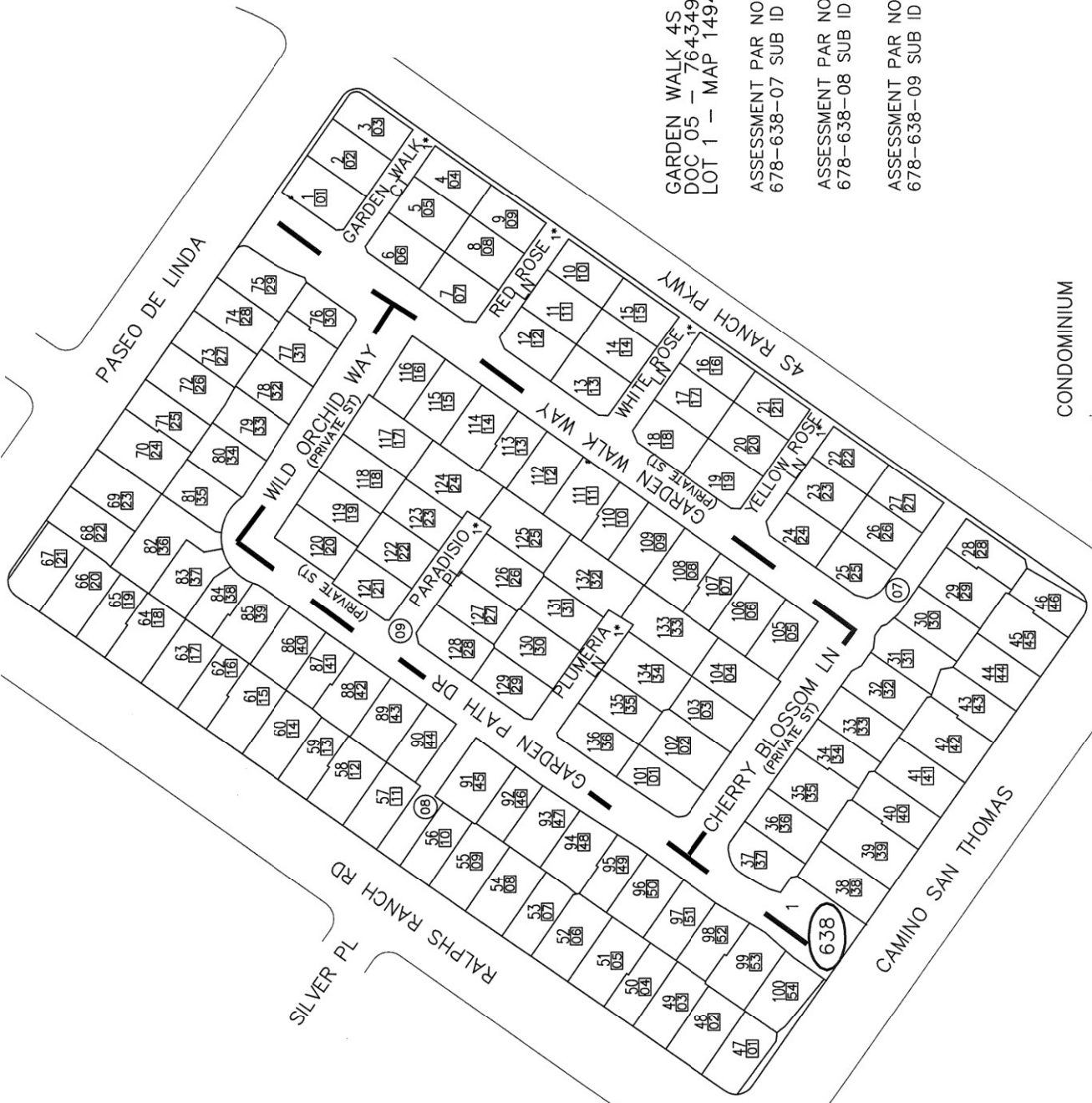
- 1* GARDEN PATH DR
- 2* GARDEN WALK WAY
- 3* PLUMERIA LN
- 4* PARADISO PL
- 5* YELLOW ROSE LN
- 6* WHITE ROSE LN
- 7* RED ROSE LN
- 8* GARDEN WALK CT
- 9* CHERRY BLOSSOM LN
- 10* PRIVATE ST
- 11* WILD ORCHID WAY
- 12* CALLE TAMARINDO
- 13* CALLE TREVINO
- 14* AVENIDA VISALIA
- 15* AVENIDA OLINDA
- 16* CALLE SIMON
- 17* CALLE GRESSA
- 18* CAMINO MARCILLA
- 19* CAMINO BELLO MAR
- 20* CAMINO CALDERA



- MAP 15251 - CO OF SD TCT NO 5342-1
- MAP 14966 - CO OF SD TCT NO 5229-2
- MAP 14949 - CO OF SD TCT NO 5327-1
- MAP 14747 - CO OF SD TCT NO 5229-1



SAN MORITZ
 DOC 05 - 218476
 LOT 1, MAP 14969
 ASSESSMENT PAR NO 01 - 72
 678-637-10 SUB ID
 ASSESSMENT PAR NO 01 - 68
 678-637-11 SUB ID



1* PRIVATE ST

GARDEN WALK 4S RANCH
 DOC 05 - 764349 & -814430
 LOT 1 - MAP 14949

ASSESSMENT PAR NO
 678-638-07 SUB ID 01 - 46

ASSESSMENT PAR NO
 678-638-08 SUB ID 01 - 54

ASSESSMENT PAR NO
 678-638-09 SUB ID 01 - 36

SAN DIEGO COUNTY ASSESSOR'S MAP
 678-63
 SHT 12
 1" = 80'
 8/2/18 RJ
 Drawn: 03/14/08 By: 110



AMANTE
 PHASES 1 THRU 3
 DOC 05 - 654119
 POR LOT 1 - MAP14965
 ASSESSMENT PAR NO
 678-637-05 SUB ID 01-73

CONDOMINIUM



AMANTE
 PHASES 4 THRU 7
 DOC 05 - 654119
 ASSESSMENT PAR NO
 678-637-06 SUB ID 01 - 54

SAN DIEGO COUNTY ASSESSOR'S MAP
 678-63
 SHT 15
 1" = 80'
 04/05/06 JMM
 Drawn 01/25/06 By JMM

BRIDGEPORT AT 4S RANCH PHASE II
 DOC 05 - 916788 & -1112708
 LOT 1, MAP 15004
 ASSESSMENT PAR NO
 678-637-12 SUB ID 01 - 40

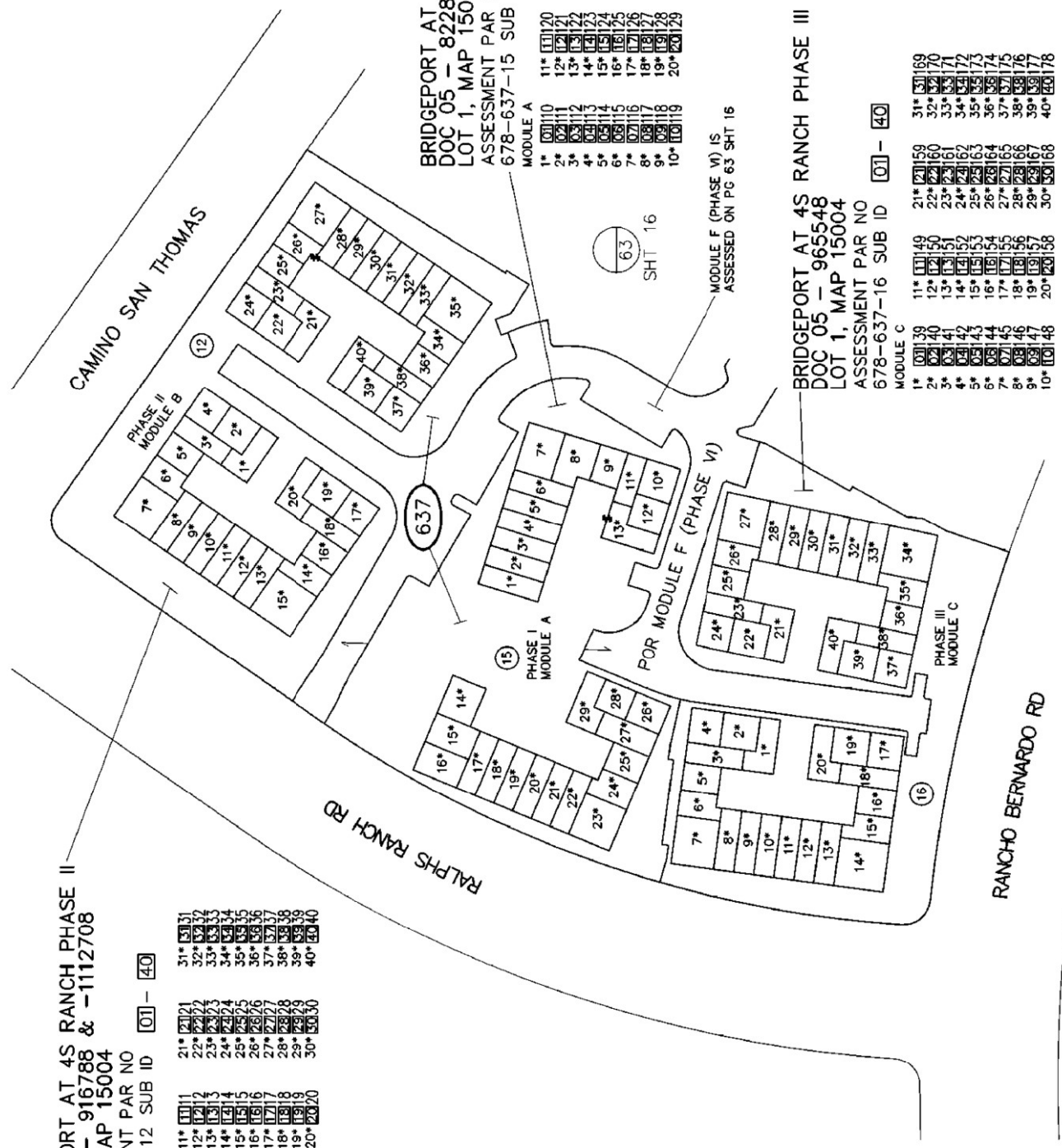
- MODULE B
- | | | | | | | | |
|-----|----|-----|----|-----|----|-----|----|
| 1* | 01 | 11* | 11 | 21* | 21 | 31* | 31 |
| 2* | 02 | 12* | 12 | 22* | 22 | 32* | 32 |
| 3* | 03 | 13* | 13 | 23* | 23 | 33* | 33 |
| 4* | 04 | 14* | 14 | 24* | 24 | 34* | 34 |
| 5* | 05 | 15* | 15 | 25* | 25 | 35* | 35 |
| 6* | 06 | 16* | 16 | 26* | 26 | 36* | 36 |
| 7* | 07 | 17* | 17 | 27* | 27 | 37* | 37 |
| 8* | 08 | 18* | 18 | 28* | 28 | 38* | 38 |
| 9* | 09 | 19* | 19 | 29* | 29 | 39* | 39 |
| 10* | 10 | 20* | 20 | 30* | 30 | 40* | 40 |

BRIDGEPORT AT 4S RANCH PHASE I
 DOC 05 - 822873 & -1112707
 LOT 1, MAP 15004
 ASSESSMENT PAR NO
 678-637-15 SUB ID 01 - 29

- MODULE A
- | | | | | | | | |
|-----|----|-----|----|-----|----|-----|----|
| 1* | 01 | 11* | 11 | 21* | 21 | 31* | 31 |
| 2* | 02 | 12* | 12 | 22* | 22 | 32* | 32 |
| 3* | 03 | 13* | 13 | 23* | 23 | 33* | 33 |
| 4* | 04 | 14* | 14 | 24* | 24 | 34* | 34 |
| 5* | 05 | 15* | 15 | 25* | 25 | 35* | 35 |
| 6* | 06 | 16* | 16 | 26* | 26 | 36* | 36 |
| 7* | 07 | 17* | 17 | 27* | 27 | 37* | 37 |
| 8* | 08 | 18* | 18 | 28* | 28 | 38* | 38 |
| 9* | 09 | 19* | 19 | 29* | 29 | 39* | 39 |
| 10* | 10 | 20* | 20 | 30* | 30 | 40* | 40 |

BRIDGEPORT AT 4S RANCH PHASE III
 DOC 05 - 965548
 LOT 1, MAP 15004
 ASSESSMENT PAR NO
 678-637-16 SUB ID 01 - 40

- MODULE C
- | | | | | | | | |
|-----|----|-----|----|-----|----|-----|----|
| 1* | 01 | 11* | 11 | 21* | 21 | 31* | 31 |
| 2* | 02 | 12* | 12 | 22* | 22 | 32* | 32 |
| 3* | 03 | 13* | 13 | 23* | 23 | 33* | 33 |
| 4* | 04 | 14* | 14 | 24* | 24 | 34* | 34 |
| 5* | 05 | 15* | 15 | 25* | 25 | 35* | 35 |
| 6* | 06 | 16* | 16 | 26* | 26 | 36* | 36 |
| 7* | 07 | 17* | 17 | 27* | 27 | 37* | 37 |
| 8* | 08 | 18* | 18 | 28* | 28 | 38* | 38 |
| 9* | 09 | 19* | 19 | 29* | 29 | 39* | 39 |
| 10* | 10 | 20* | 20 | 30* | 30 | 40* | 40 |



CONDOMINIUM

BRIDGEPORT AT 4S RANCH PHASE VI
 DOC 06 - 024641
 LOT 1, MAP 15004
 ASSESSMENT PAR NO
 678-637-13 SUB ID 01 - 29

- | | | | | | |
|-----|------|-----|------|-----|------|
| 1* | 0141 | 11* | 1151 | 21* | 2161 |
| 2* | 0242 | 12* | 1252 | 22* | 2262 |
| 3* | 0343 | 13* | 1353 | 23* | 2363 |
| 4* | 0444 | 14* | 1454 | 24* | 2464 |
| 5* | 0545 | 15* | 1555 | 25* | 2565 |
| 6* | 0646 | 16* | 1656 | 26* | 2666 |
| 7* | 0747 | 17* | 1757 | 27* | 2767 |
| 8* | 0848 | 18* | 1858 | 28* | 2868 |
| 9* | 0949 | 19* | 1959 | 29* | 2969 |
| 10* | 1050 | 20* | 2060 | | |

REMAINDER OF MODULE F (PHASE VI)
 IS SHOWN ON PG 63 SHT 15

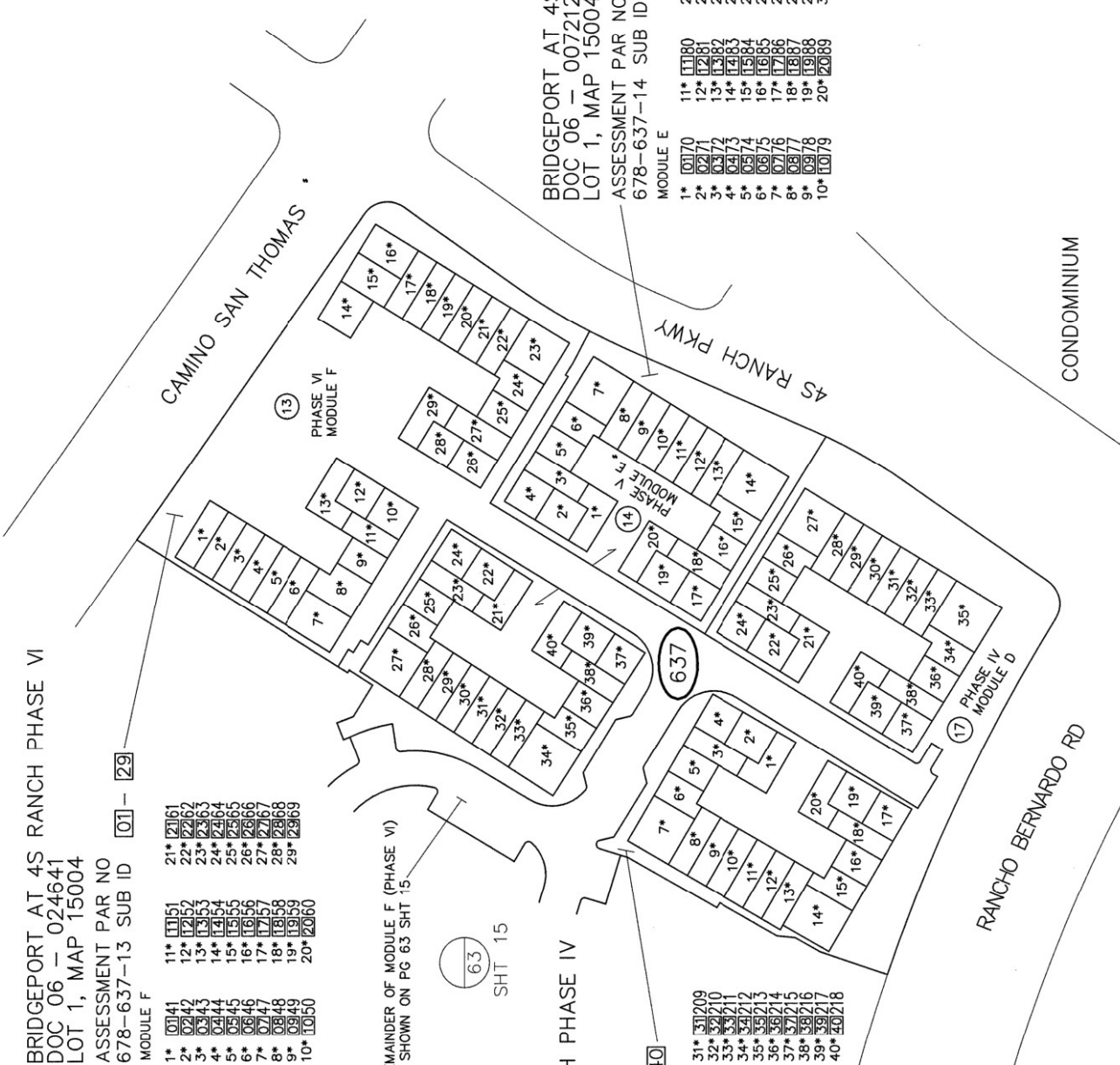
63
 SHT 15

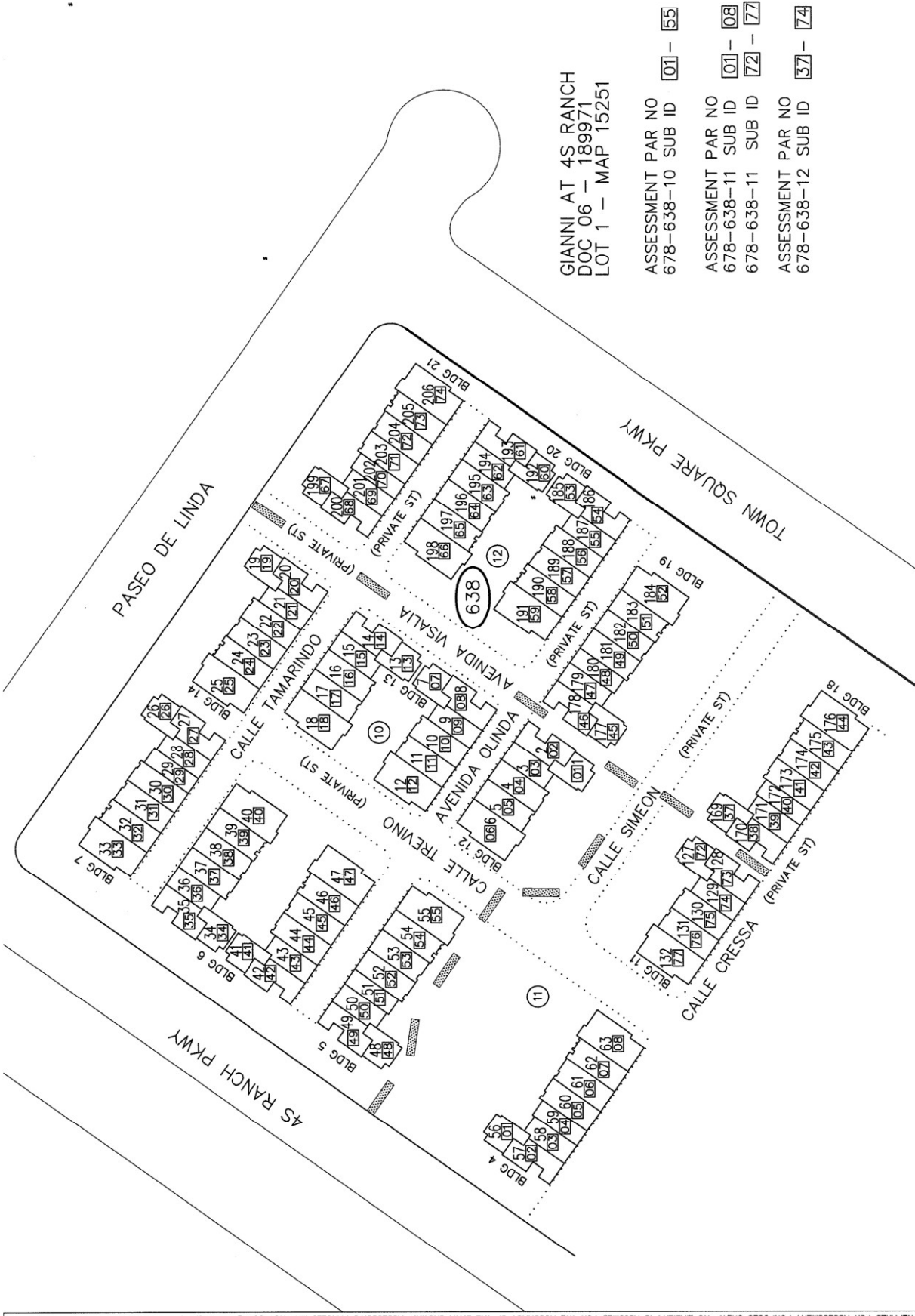
BRIDGEPORT AT 4S RANCH PHASE IV
 DOC 05 - 1022164
 LOT 1, MAP 15004
 ASSESSMENT PAR NO
 678-637-17 SUB ID 01 - 40

- | | | | | | | | |
|-----|-------|-----|-------|-----|-------|-----|-------|
| 1* | 01179 | 11* | 11189 | 21* | 21199 | 31* | 31209 |
| 2* | 02180 | 12* | 12190 | 22* | 22200 | 32* | 32210 |
| 3* | 03181 | 13* | 13191 | 23* | 23201 | 33* | 33211 |
| 4* | 04182 | 14* | 14192 | 24* | 24202 | 34* | 34212 |
| 5* | 05183 | 15* | 15193 | 25* | 25203 | 35* | 35213 |
| 6* | 06184 | 16* | 16194 | 26* | 26204 | 36* | 36214 |
| 7* | 07185 | 17* | 17195 | 27* | 27205 | 37* | 37215 |
| 8* | 08186 | 18* | 18196 | 28* | 28206 | 38* | 38216 |
| 9* | 09187 | 19* | 19197 | 29* | 29207 | 39* | 39217 |
| 10* | 10188 | 20* | 20198 | 30* | 30208 | 40* | 40218 |

BRIDGEPORT AT 4S RANCH PHASE V
 DOC 06 - 007212
 LOT 1, MAP 15004
 ASSESSMENT PAR NO
 678-637-14 SUB ID 01 - 40

- | | | | | | | | |
|-----|-------|-----|-------|-----|-------|-----|-------|
| 1* | 01170 | 11* | 11180 | 21* | 21190 | 31* | 31100 |
| 2* | 02171 | 12* | 12181 | 22* | 22191 | 32* | 32101 |
| 3* | 03172 | 13* | 13182 | 23* | 23192 | 33* | 33102 |
| 4* | 04173 | 14* | 14183 | 24* | 24193 | 34* | 34103 |
| 5* | 05174 | 15* | 15184 | 25* | 25194 | 35* | 35104 |
| 6* | 06175 | 16* | 16185 | 26* | 26195 | 36* | 36105 |
| 7* | 07176 | 17* | 17186 | 27* | 27196 | 37* | 37106 |
| 8* | 08177 | 18* | 18187 | 28* | 28197 | 38* | 38107 |
| 9* | 09178 | 19* | 19188 | 29* | 29198 | 39* | 39108 |
| 10* | 10179 | 20* | 20189 | 30* | 30199 | 40* | 40109 |





GIANNI AT 4S RANCH
 DOC 06 - 189971
 LOT 1 - MAP 15251

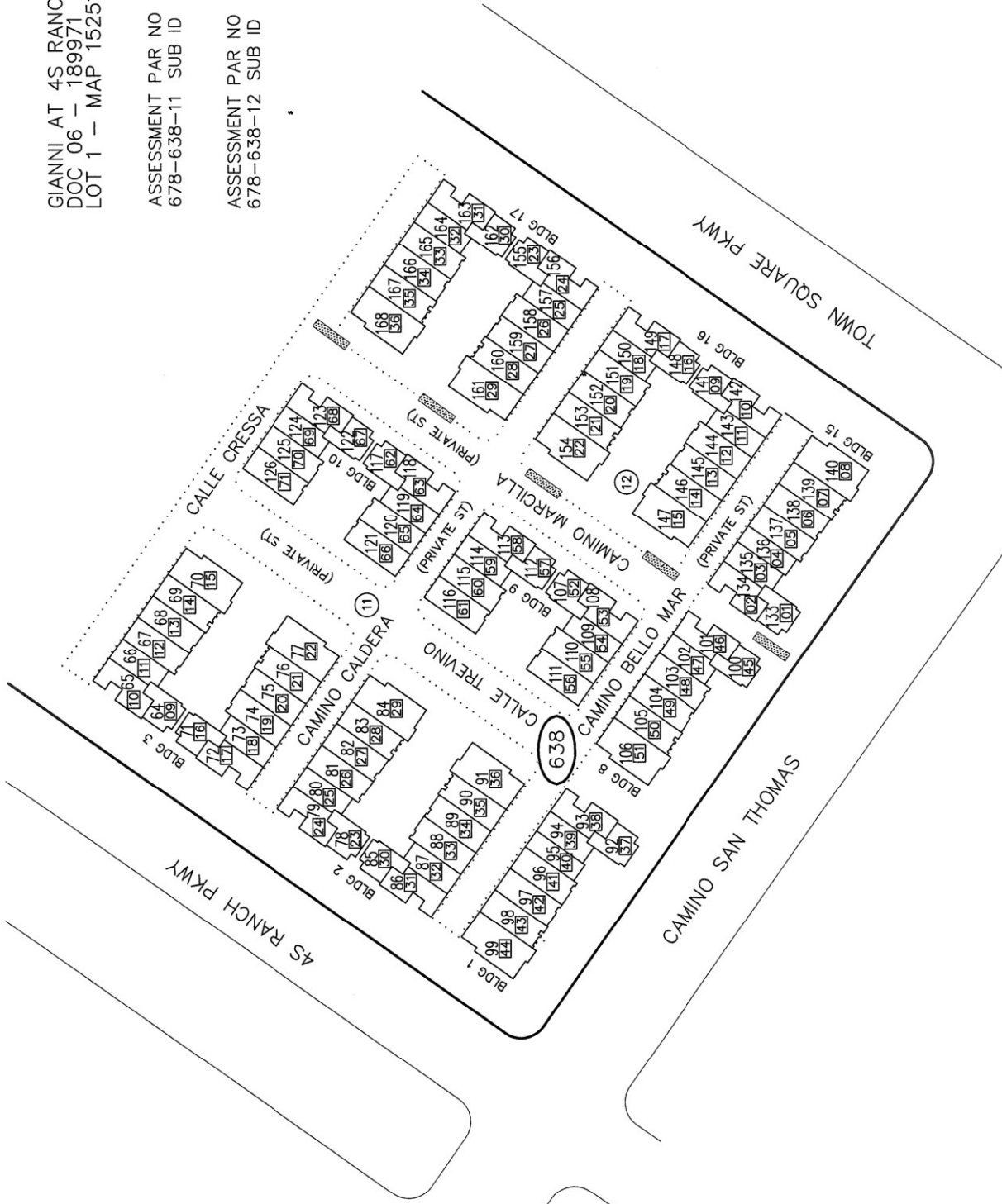
- ASSESSMENT PAR NO 678-638-10 SUB ID 01 - 55
- ASSESSMENT PAR NO 678-638-11 SUB ID 01 - 08
- ASSESSMENT PAR NO 678-638-11 SUB ID 72 - 77
- ASSESSMENT PAR NO 678-638-12 SUB ID 37 - 74

CONDOMINIUM

GIANNI AT 4S RANCH
 DOC 06 - 189971
 LOT 1 - MAP 15251

ASSESSMENT PAR NO 678-638-11 SUB ID 09-71

ASSESSMENT PAR NO 678-638-12 SUB ID 01-36



CONDOMINIUM

SAN DIEGO COUNTY ASSESSOR'S MAP

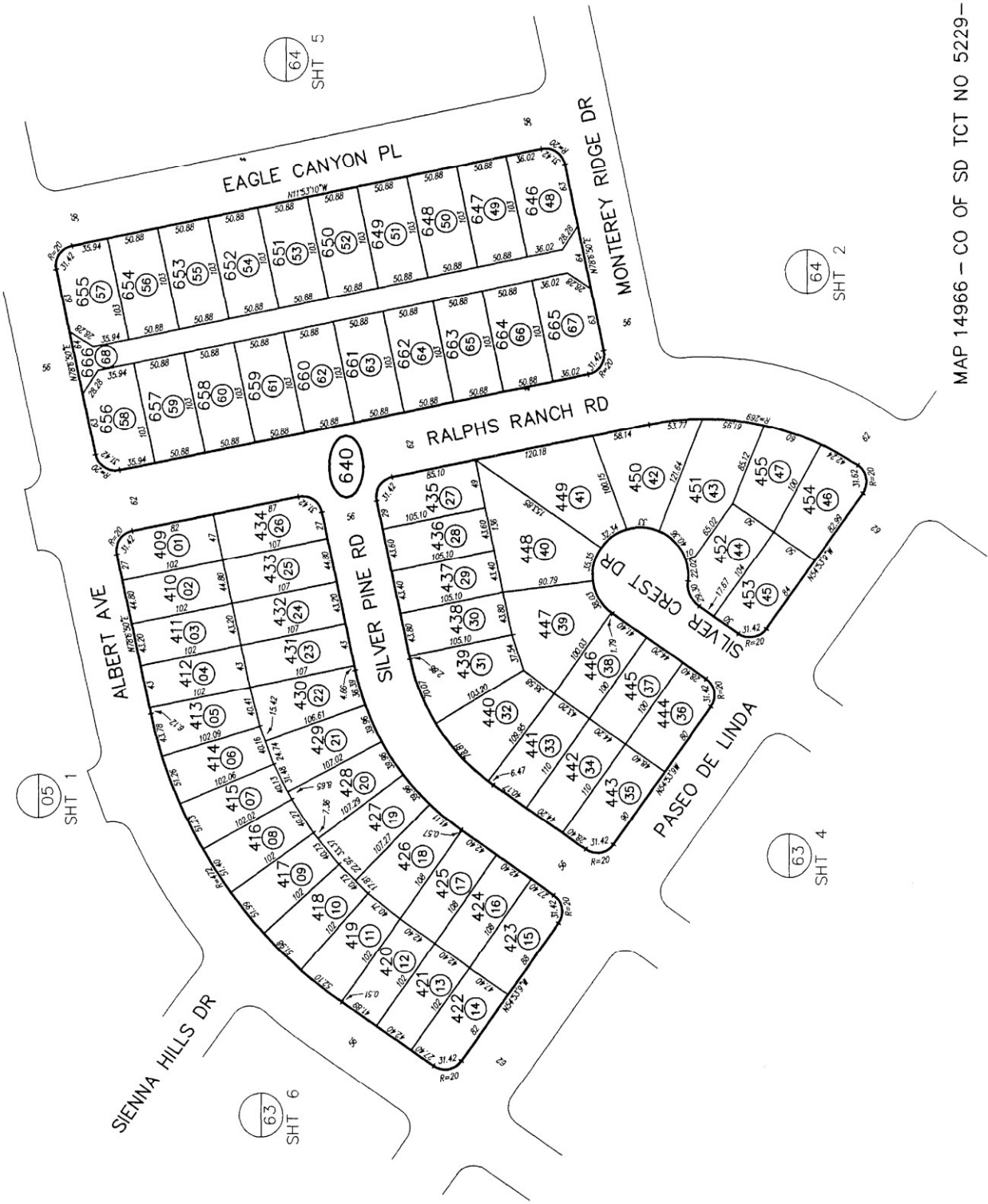
678-64
SHT 1 OF 5
1" = 100'



DATE: 01/14/05 BY: MLO - PLAN: 678-64

CHANGES

BLK	PROP APN	NEW APN	PER	CUT NO
640		1 TRVU 88	06	23



THIS MAP WAS PREPARED FOR ASSESSMENT PURPOSES ONLY. NO LIABILITY IS ASSUMED FOR THE ACCURACY OF THE DATA SHOWN. ASSESSOR'S PARCELS MAY NOT COMPLY WITH LOCAL SUBMISSION OR BUILDING ORDINANCES.

MAP 14966 - CO OF SD TCT NO 5229-2

SAN DIEGO COUNTY ASSESSOR'S MAP
 678-64
 SHT 2 OF 5
 1" = 100'

From: 03/20/05 By: MJD From: 679-000

CHANGES			
BLK	PROP. APN	NEW APN	IN/OUT AC
641		1 THRU 55	06 23



MAP 14966 - CO OF SD TCT NO 5229-2



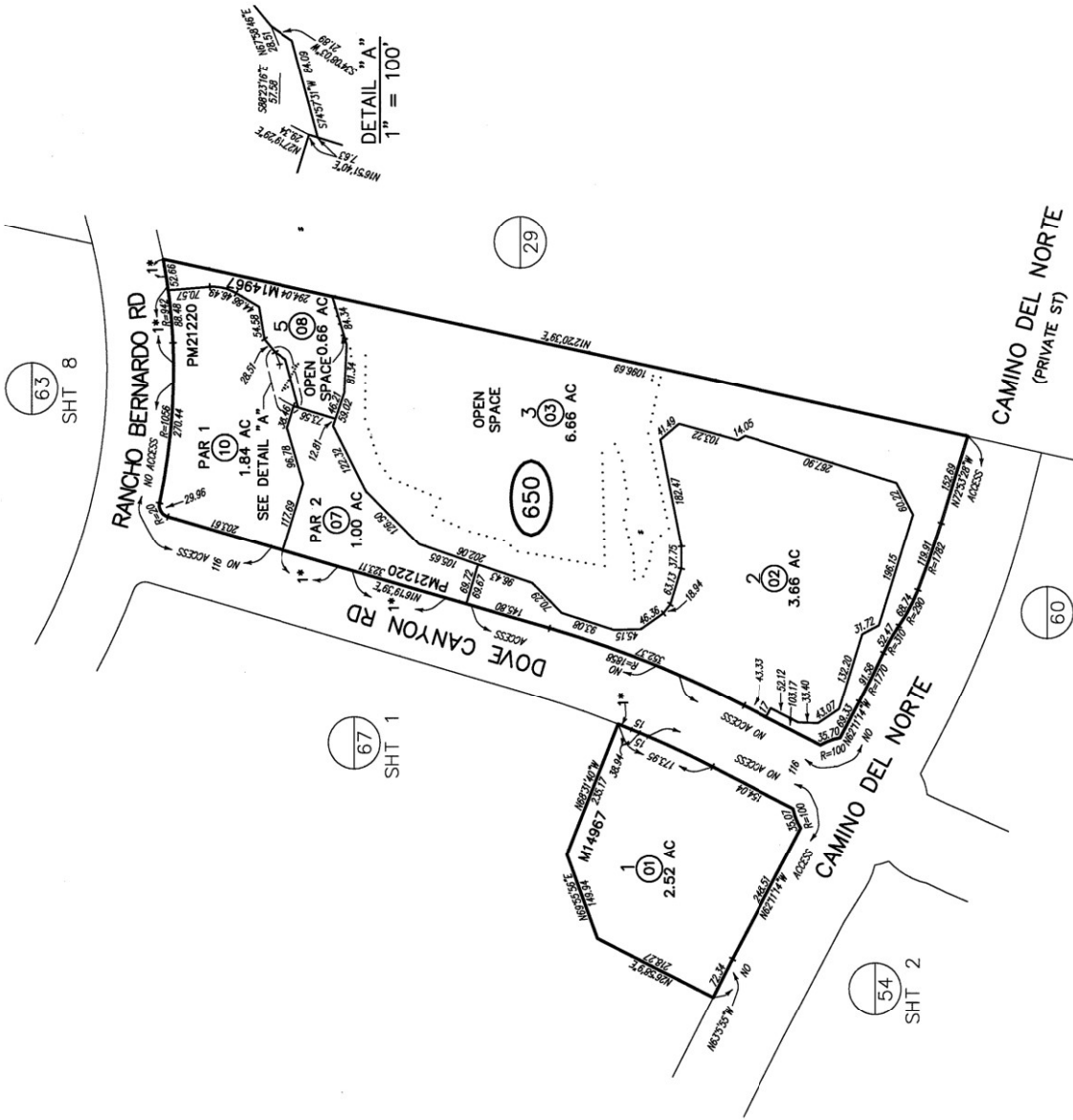
1" = 200'

02/08/2017 JGD

Drawn: 04/06/05, 04/10/05, 05/24/05, 07/24/05

CHANGES			
BLK	PROR APN	NEW APN	YR DUT NO
650		1 THRU 5 06 24	
	01	SAME & RECONSTRUCT HOME	09 4001
	01	SAME & ACCESS ETS	10 5507
	04	06 & 07 16 1313	
	76-789-55-01	HLL	16 4005
	05	08 & 09 17 1238	
	06 & 09	10 17 1224	

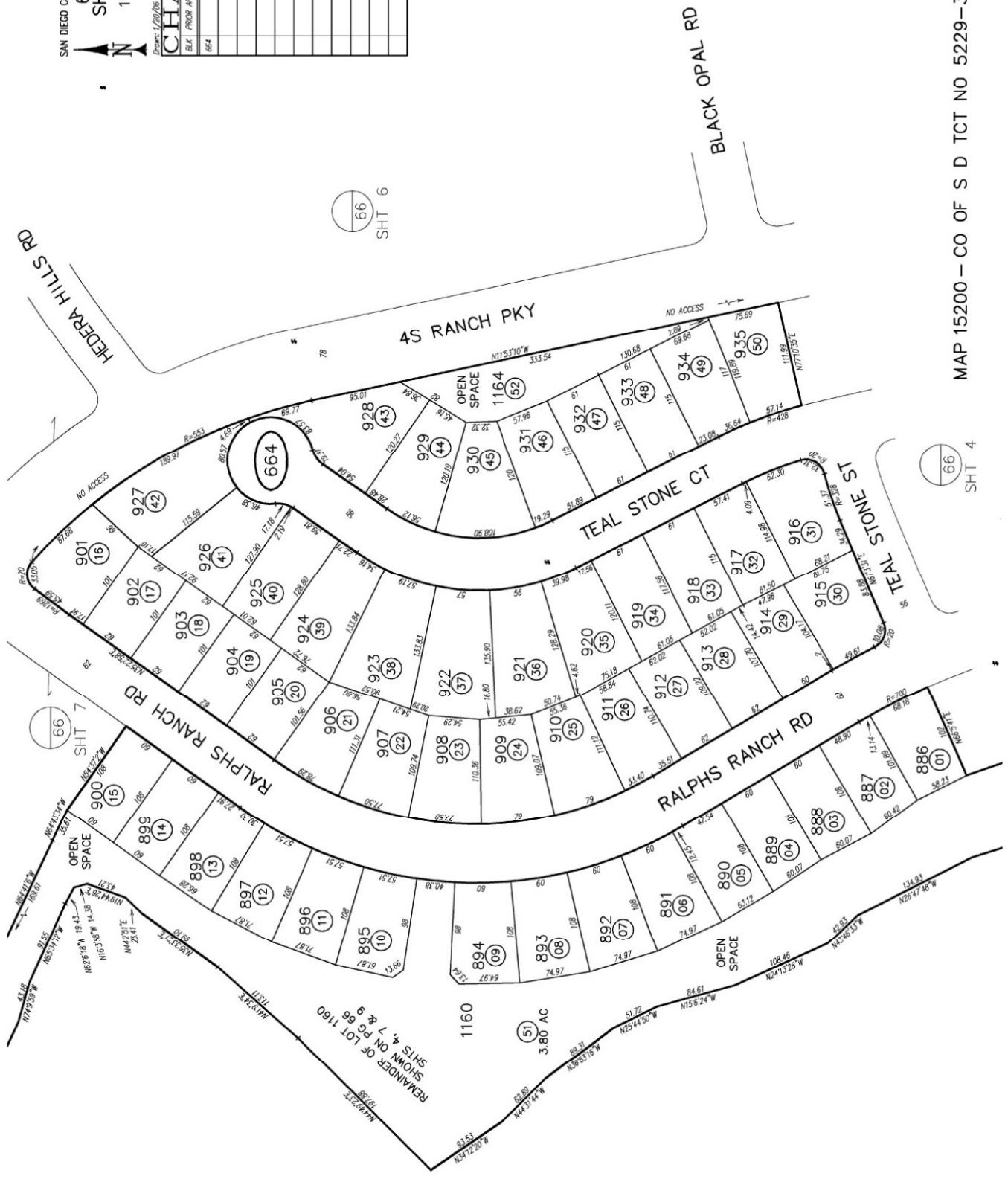
1* NO ACCESS



SAN DIEGO COUNTY ASSESSOR'S MAP
 678-66
 SHT 5 OF 9
 1" = 100'

Drawn: 1/20/06 By: JPO From: 678-050

CHANGES	BLK	PROJ	APN	NEW APN	TR	CUT NO.
	664	1	TRM	52	06	257



Provided by:
ARCELOQUEST

THIS MAP WAS PREPARED FOR ASSESSMENT PURPOSES ONLY. NO LIABILITY IS ASSUMED FOR THE ACCURACY OF THE DATA SHOWN. ASSESSOR'S PARCELS MAY NOT COMPLY WITH LOCAL SUBDIVISION OR BUILDING ORDINANCES.

MAP 15200 - CO OF S D TCT NO 5229-3

Exhibit D

Special Tax Refunding Bonds, Series 2015

Special Tax Refunding Bonds, Series 2016

Special Tax Refunding Bonds, Series 2020

Debt Service Schedules

**Poway Unified School District
Community Facilities District No. 6
Series 2015 Special Tax Refunding Bonds
Debt Service Schedule**

Period Ending	Series 2015 Special Tax Refunding Bonds		Semi-Annual Debt Service Payment	Annual Debt Service Payment
	Principal	Interest		
3/1/2023	\$0.00	\$795,350.00	\$795,350.00	\$2,735,325.00
9/1/2023	1,145,000.00	794,975.00	1,939,975.00	
3/1/2024	0.00	766,350.00	766,350.00	2,787,700.00
9/1/2024	1,255,000.00	766,350.00	2,021,350.00	
3/1/2025	0.00	734,975.00	734,975.00	2,854,950.00
9/1/2025	1,385,000.00	734,975.00	2,119,975.00	
3/1/2026	0.00	700,350.00	700,350.00	2,900,700.00
9/1/2026	1,500,000.00	700,350.00	2,200,350.00	
3/1/2027	0.00	662,850.00	662,850.00	2,965,700.00
9/1/2027	1,640,000.00	662,850.00	2,302,850.00	
3/1/2028	0.00	621,850.00	621,850.00	3,028,700.00
9/1/2028	1,785,000.00	621,850.00	2,406,850.00	
3/1/2029	0.00	577,225.00	577,225.00	3,069,450.00
9/1/2029	1,915,000.00	577,225.00	2,492,225.00	
3/1/2030	0.00	529,350.00	529,350.00	3,128,700.00
9/1/2030	2,070,000.00	529,350.00	2,599,350.00	
3/1/2031	0.00	477,600.00	477,600.00	3,180,200.00
9/1/2031	2,225,000.00	477,600.00	2,702,600.00	
3/1/2032	0.00	421,975.00	421,975.00	3,248,950.00
9/1/2032	2,405,000.00	421,975.00	2,826,975.00	
3/1/2033	0.00	361,850.00	361,850.00	3,708,700.00
9/1/2033	2,985,000.00	361,850.00	3,346,850.00	
3/1/2034	0.00	287,225.00	287,225.00	5,394,450.00
9/1/2034	4,820,000.00	287,225.00	5,107,225.00	
3/1/2035	0.00	166,725.00	166,725.00	5,478,450.00
9/1/2035	5,145,000.00	166,725.00	5,311,725.00	
3/1/2036	0.00	38,100.00	38,100.00	1,981,200.00
9/1/2036	1,905,000.00	38,100.00	1,943,100.00	
Total	\$32,180,000.00	\$14,283,175.00	\$46,463,175.00	\$46,463,175.00

**Poway Unified School District
Community Facilities District No. 6
Series 2016 Special Tax Refunding Bonds
Debt Service Schedule**

Period Ending	Series 2016 Special Tax Refunding Bonds		Semi-Annual Debt Service Payment	Annual Debt Service Payment
	Principal	Interest		
3/1/2023	\$0.00	\$547,912.50	\$547,912.50	\$2,225,825.00
9/1/2023	1,130,000.00	547,912.50	1,677,912.50	
3/1/2024	0.00	525,312.50	525,312.50	2,270,625.00
9/1/2024	1,220,000.00	525,312.50	1,745,312.50	
3/1/2025	0.00	494,812.50	494,812.50	2,314,625.00
9/1/2025	1,325,000.00	494,812.50	1,819,812.50	
3/1/2026	0.00	461,687.50	461,687.50	2,363,375.00
9/1/2026	1,440,000.00	461,687.50	1,901,687.50	
3/1/2027	0.00	425,687.50	425,687.50	2,411,375.00
9/1/2027	1,560,000.00	425,687.50	1,985,687.50	
3/1/2028	0.00	386,687.50	386,687.50	2,458,375.00
9/1/2028	1,685,000.00	386,687.50	2,071,687.50	
3/1/2029	0.00	344,562.50	344,562.50	2,509,125.00
9/1/2029	1,820,000.00	344,562.50	2,164,562.50	
3/1/2030	0.00	317,262.50	317,262.50	2,544,525.00
9/1/2030	1,910,000.00	317,262.50	2,227,262.50	
3/1/2031	0.00	269,512.50	269,512.50	2,579,025.00
9/1/2031	2,040,000.00	269,512.50	2,309,512.50	
3/1/2032	0.00	218,512.50	218,512.50	2,622,025.00
9/1/2032	2,185,000.00	218,512.50	2,403,512.50	
3/1/2033	0.00	163,887.50	163,887.50	2,657,775.00
9/1/2033	2,330,000.00	163,887.50	2,493,887.50	
3/1/2034	0.00	105,637.50	105,637.50	2,701,275.00
9/1/2034	2,490,000.00	105,637.50	2,595,637.50	
3/1/2035	0.00	43,387.50	43,387.50	2,756,775.00
9/1/2035	2,670,000.00	43,387.50	2,713,387.50	
Total	\$23,805,000.00	\$8,609,725.00	\$32,414,725.00	\$32,414,725.00

**Poway Unified School District
Community Facilities District No. 6
Series 2020 Special Tax Refunding Bonds
Debt Service Schedule**

Period Ending	Series 2020 Special Tax Refunding Bonds		Semi-Annual Debt Service Payment	Annual Debt Service Payment
	Principal	Interest		
3/1/2023	\$0.00	\$187,466.20	\$187,466.20	\$2,929,932.40
9/1/2023	2,555,000.00	187,466.20	2,742,466.20	
3/1/2024	0.00	177,361.18	177,361.18	2,959,722.36
9/1/2024	2,605,000.00	177,361.18	2,782,361.18	
3/1/2025	0.00	165,352.13	165,352.13	3,000,704.26
9/1/2025	2,670,000.00	165,352.13	2,835,352.13	
3/1/2026	0.00	150,773.93	150,773.93	3,031,547.86
9/1/2026	2,730,000.00	150,773.93	2,880,773.93	
3/1/2027	0.00	132,237.23	132,237.23	3,064,474.46
9/1/2027	2,800,000.00	132,237.23	2,932,237.23	
3/1/2028	0.00	110,285.23	110,285.23	3,105,570.46
9/1/2028	2,885,000.00	110,285.23	2,995,285.23	
3/1/2029	0.00	84,594.30	84,594.30	3,129,188.60
9/1/2029	2,960,000.00	84,594.30	3,044,594.30	
3/1/2030	0.00	56,755.50	56,755.50	3,138,511.00
9/1/2030	3,025,000.00	56,755.50	3,081,755.50	
3/1/2031	0.00	26,792.88	26,792.88	2,628,585.76
9/1/2031	2,575,000.00	26,792.88	2,601,792.88	
Total	\$24,805,000.00	\$2,183,237.16	\$26,988,237.16	\$26,988,237.16

Exhibit E

Delinquent Annual Special Tax Report



Fixed Charge Special Assessment Delinquency Report

Year End Report for Fiscal Year 2022/2023

Poway Unified School District Community Facilities District No. 6



Summary

Year End

Total Taxes Due June 30, 2023	\$10,880,192.54
Amount Paid	\$10,857,535.75
Amount Remaining to be Collected	\$22,656.79
Number of Parcels Delinquent	12
Delinquency Rate	0.21%

Foreclosure

CFD Subject to Foreclosure Covenant:	Yes
Foreclosure Determination Date	June 1st
Foreclosure Determination Date	July 16th
Foreclosure Commencement Date	August 30th

Foreclosure Qualification

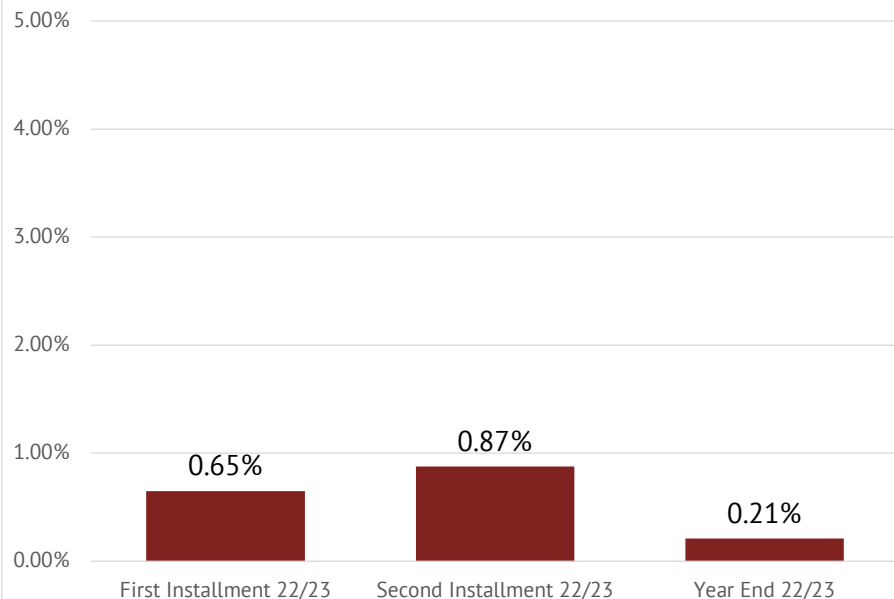
Individual Parcel Delinquency	\$5,000
Individual Owner Multiple Parcels Delinquency	\$10,000
Individual Parcels Semi-Annual Installments	N/A
Aggregate Delinquency Rate	5%

Parcels Qualifying for Foreclosure

Parcels Exceeding Individual Foreclosure Threshold	3
Parcels Exceeding CFD Aggregate	0

Pursuant to the Foreclosure Covenant in the Bond Indenture, there is no requirement to initiate Foreclosure Proceedings for aggregate delinquencies if such delinquencies do not create a draw on the Reserve Fund that would bring it below the Reserve Requirement.

Year End Delinquency Rate Comparison





Fixed Charge Special Assessment Delinquency Report

Year End Report for Fiscal Year 2022/2023

Poway Unified School District Community Facilities District No. 6



Historical Delinquency Summary

Fiscal Year	Subject Fiscal Year				June 30, 2023		
	Aggregate Special Tax	Parcels Delinquent [1]	Amount Collected	Amount Delinquent	Delinquency Rate	Remaining Amount Delinquent	Remaining Delinquency Rate
2018/2019	\$10,113,630.00	N/A	\$10,013,862.00	\$99,768.00	0.99%	\$6,193.64	0.06%
2019/2020	10,302,780.00	N/A	10,160,296.00	142,484.00	1.38%	6,317.50	0.06%
2020/2021	10,495,403.00	N/A	10,398,642.00	96,761.00	0.92%	7,938.51	0.08%
2021/2022	10,680,760.00	N/A	10,590,152.00	90,608.00	0.85%	11,662.17	0.11%
2022/2023	10,880,192.54	12	10,857,535.75	22,656.79	0.21%	22,656.79	0.21%

[1] Information not provided by previous administrator.

Historical Delinquency Rate

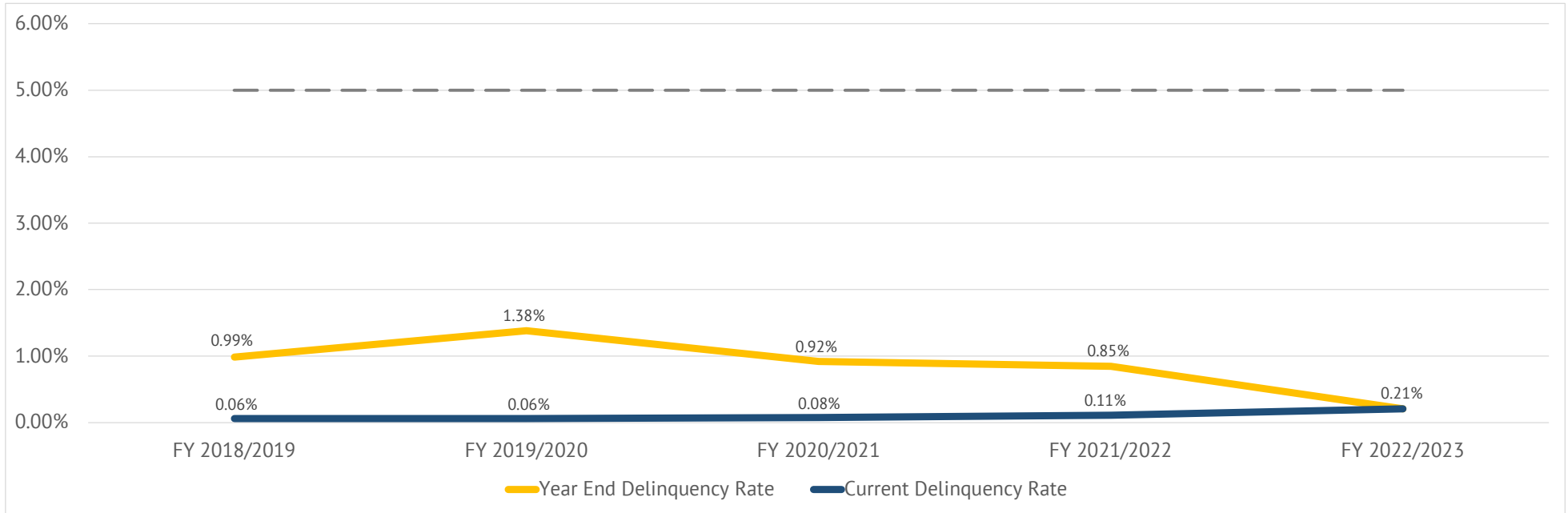


Exhibit F

Summary of Transactions for Fiscal Agent Accounts

Fund: CFD No. 6

Subfund: 7150804A - Special Tax Fund

Date	Interest	Deposits	Transfers In	Transfers Out	Expenditures	Balance	Payee	Reference	Description
07-01-2022	\$54,877.51	\$39,400,730.37	\$39,974.04	(\$30,397,817.92)	\$0.00	\$9,097,764.00			BEGINNING BALANCE
07-01-2022	\$5,042.37					\$9,102,806.37		Interest	Interest Earnings
07-22-2022		\$29,711.06				\$9,132,517.43		Deposit	Special Tax Deposit
08-01-2022	\$8,578.20					\$9,141,095.63		Interest	Interest Earnings
08-11-2022		\$1,681.26				\$9,142,776.89		Deposit	Special Tax Deposit
09-01-2022	\$13,504.64					\$9,156,281.53		Interest	Interest Earnings
09-01-2022				(\$194,152.29)		\$8,962,129.24		Transfer Out	Transfer To Bond Interest (7150804B)
09-01-2022				(\$821,950.00)		\$8,140,179.24		Transfer Out	Transfer To Bond Interest (7150804B)
09-01-2022				(\$1,045,000.00)		\$7,095,179.24		Transfer Out	Transfer To Bond Principal (7150804C)
09-01-2022				(\$2,500,000.00)		\$4,595,179.24		Transfer Out	Transfer To Bond Principal (7150804C)
09-01-2022				(\$1,040,000.00)		\$3,555,179.24		Transfer Out	Transfer To Bond Principal (7150804C)
09-01-2022				(\$569,043.75)		\$2,986,135.49		Transfer Out	Transfer To Bond Interest (7150804B)
09-07-2022		\$8,054.27				\$2,994,189.76		Deposit	Special Tax Deposit
09-14-2022				(\$2,994,189.76)		\$0.00		Transfer Out	Transfer To Special Tax Fund (7150893A)
10-03-2022	\$1,967.20					\$1,967.20		Interest	Interest Earnings
10-12-2022		\$70,801.45				\$72,768.65		Deposit	Special Tax Deposit
11-01-2022	\$104.85					\$72,873.50		Interest	Interest Earnings
11-16-2022		\$440,510.31				\$513,383.81		Deposit	Special Tax Deposit
12-01-2022	\$790.31					\$514,174.12		Interest	Interest Earnings
12-14-2022		\$2,262,276.83				\$2,776,450.95		Deposit	Special Tax Deposit
01-03-2023	\$5,791.96					\$2,782,242.91		Interest	Interest Earnings
01-18-2023		\$3,146,450.24				\$5,928,693.15		Deposit	Special Tax Deposit
01-18-2023				(\$59,437.90)		\$5,869,255.25		Transfer Out	Transfer To Admin Expense (7150804I)
02-01-2023	\$13,866.74					\$5,883,121.99		Interest	Interest Earnings
02-15-2023		\$438,613.18				\$6,321,735.17		Deposit	Special Tax Deposit
02-22-2023				(\$547,912.50)		\$5,773,822.67		Transfer Out	Transfer To Bond Interest (7150804B)
02-22-2023				(\$187,466.22)		\$5,586,356.45		Transfer Out	Transfer To Bond Interest (7150804B)
02-22-2023				(\$795,350.00)		\$4,791,006.45		Transfer Out	Transfer To Bond Interest (7150804B)
03-01-2023	\$18,350.42					\$4,809,356.87		Interest	Interest Earnings
03-22-2023		\$385,208.06				\$5,194,564.93		Deposit	Special Tax Deposit
04-03-2023	\$17,986.98					\$5,212,551.91		Interest	Interest Earnings
04-19-2023		\$3,424,924.92				\$8,637,476.83		Deposit	Special Tax Deposit
05-01-2023	\$24,205.38					\$8,661,682.21		Interest	Interest Earnings
05-17-2023		\$671,381.77				\$9,333,063.98		Deposit	Special Tax Deposit
06-01-2023	\$35,865.00					\$9,368,928.98		Interest	Interest Earnings
06-27-2023		\$31,854.75				\$9,400,783.73		Deposit	Special Tax Deposit
	\$146,054.05	\$10,911,468.10	\$0.00	(\$10,754,502.42)	\$0.00	\$303,019.73			DATE RANGE BALANCE
Subfund Total	\$200,931.56	\$50,312,198.47	\$39,974.04	(\$41,152,320.34)	\$0.00	\$9,400,783.73	Total for 7150804A - Special Tax Fund		

Subfund: 7150804B - Interest Account

Date	Interest	Deposits	Transfers In	Transfers Out	Expenditures	Balance	Payee	Reference	Description
07-01-2022	\$4.40	\$36.98	\$13,819,853.46	\$0.00	(\$13,819,894.84)	\$0.00			BEGINNING BALANCE
09-01-2022					(\$569,043.75)	(\$569,043.75)	Cede & Company	Debt Service Payment	Debt Service Interest
09-01-2022					(\$194,152.29)	(\$763,196.04)	Cede & Company	Debt Service Payment	Debt Service Interest

Subfund: 7150804B - Interest Account

Date	Interest	Deposits	Transfers In	Transfers Out	Expenditures	Balance	Payee	Reference	Description
09-01-2022					(\$821,950.00)	(\$1,585,146.04)	Cede & Company	Debt Service Payment	Debt Service Interest
09-01-2022					(\$712,125.00)	(\$2,297,271.04)	Cede & Company	Debt Service Payment	Debt Service Interest
09-01-2022			\$821,950.00			(\$1,475,321.04)		Transfer In	Transfer From Special Tax Fund 7150804A
09-01-2022			\$712,125.00			(\$763,196.04)		Transfer In	Transfer From Refunding Escrow Fund (Series 2020) (7150804Z1)
09-01-2022			\$569,043.75			(\$194,152.29)		Transfer In	Transfer From Special Tax Fund 7150804A
09-01-2022			\$194,152.29			\$0.00		Transfer In	Transfer From Special Tax Fund 7150804A
02-22-2023			\$795,350.00			\$795,350.00		Transfer In	Transfer From Special Tax Fund (7150804A)
02-22-2023			\$187,466.22			\$982,816.22		Transfer In	Transfer From Special Tax Fund (7150804A)
02-22-2023			\$547,912.50			\$1,530,728.72		Transfer In	Transfer From Special Tax Fund (7150804A)
03-01-2023					(\$795,350.00)	\$735,378.72	Cede & Company	Debt Service Payment	Debt Service Interest
03-01-2023					(\$187,466.22)	\$547,912.50	Cede & Company	Debt Service Payment	Debt Service Interest
03-01-2023					(\$547,912.50)	\$0.00	Cede & Company	Debt Service Payment	Debt Service Interest
03-01-2023	\$1,235.71					\$1,235.71		Interest	Interest Earnings
04-03-2023	\$4.50					\$1,240.21		Interest	Interest Earnings
05-01-2023	\$4.56					\$1,244.77		Interest	Interest Earnings
06-01-2023	\$4.97					\$1,249.74		Interest	Interest Earnings
	\$1,249.74	\$0.00	\$3,827,999.76	\$0.00	(\$3,827,999.76)	\$1,249.74			DATE RANGE BALANCE
Subfund Total	\$1,254.14	\$36.98	\$17,647,853.22	\$0.00	(\$17,647,894.60)	\$1,249.74	Total for 7150804B - Interest Account		

Subfund: 7150804C - Principal Account

Date	Interest	Deposits	Transfers In	Transfers Out	Expenditures	Balance	Payee	Reference	Description
07-01-2022	\$1.56	\$312.93	\$11,604,685.51	\$0.00	(\$11,605,000.00)	\$0.00			BEGINNING BALANCE
09-01-2022					(\$1,475,000.00)	(\$1,475,000.00)	Cede & Company	Debt Service Payment	Debt Service Principal
09-01-2022					(\$2,500,000.00)	(\$3,975,000.00)	Cede & Company	Debt Service Payment	Debt Service Principal
09-01-2022					(\$1,040,000.00)	(\$5,015,000.00)	Cede & Company	Debt Service Payment	Debt Service Principal
09-01-2022					(\$1,045,000.00)	(\$6,060,000.00)	Cede & Company	Debt Service Payment	Debt Service Principal
09-01-2022					(\$27,010,000.00)	(\$33,070,000.00)	Cede & Company	Debt Service Payment	Debt Service Principal
09-01-2022			\$27,010,000.00			(\$6,060,000.00)		Transfer In	Transfer From Refunding Escrow Fund (Series 2020) (7150804Z1)
09-01-2022			\$1,040,000.00			(\$5,020,000.00)		Transfer In	Transfer From Special Tax Fund 7150804A
09-01-2022			\$2,500,000.00			(\$2,520,000.00)		Transfer In	Transfer From Special Tax Fund 7150804A
09-01-2022			\$1,045,000.00			(\$1,475,000.00)		Transfer In	Transfer From Special Tax Fund 7150804A
09-01-2022			\$1,475,000.00			\$0.00		Transfer In	Transfer From Refunding Escrow Fund (Series 2020) (7150804Z1)
	\$0.00	\$0.00	\$33,070,000.00	\$0.00	(\$33,070,000.00)	\$0.00			DATE RANGE BALANCE
Subfund Total	\$1.56	\$312.93	\$44,674,685.51	\$0.00	(\$44,675,000.00)	\$0.00	Total for 7150804C - Principal Account		

Subfund: 7150804D - Reserve Fund (Series 2012)

Date	Interest	Deposits	Transfers In	Transfers Out	Expenditures	Balance	Payee	Reference	Description
07-01-2022	\$40,832.37	\$3,310,107.29	\$0.00	(\$3,350,939.66)	\$0.00	\$0.00			BEGINNING BALANCE
	\$0.00	\$0.00	\$0.00	\$0.00	\$0.00	\$0.00			DATE RANGE BALANCE
Subfund Total	\$40,832.37	\$3,310,107.29	\$0.00	(\$3,350,939.66)	\$0.00	\$0.00	Total for 7150804D - Reserve Fund (Series 2012)		

Subfund: 7150804F - Redemption Fund

Date	Interest	Deposits	Transfers In	Transfers Out	Expenditures	Balance	Payee	Reference	Description
07-01-2022	\$817.91	\$549,718.54	\$13,250.00	\$0.00	(\$524,800.00)	\$38,986.45			BEGINNING BALANCE
07-01-2022	\$21.66					\$39,008.11		Interest	Interest Earnings
07-31-2022		\$27,996.00				\$67,004.11		Deposit	Arthur H Jin & Ying Huang check#1138

Subfund: 7150804F - Redemption Fund									
Date	Interest	Deposits	Transfers In	Transfers Out	Expenditures	Balance	Payee	Reference	Description
08-01-2022	\$63.06					\$67,067.17		Interest	Interest Earnings
09-01-2022					(\$15,450.00)	\$51,617.17	Cede & Company	Debt Service Payment	Debt Service Principal
09-01-2022					(\$15,450.00)	\$36,167.17	Cede & Company	Debt Service Payment	Debt Service Principal
09-01-2022					(\$20,600.00)	\$15,567.17	Cede & Company	Debt Service Payment	Debt Service Principal
09-01-2022	\$99.07					\$15,666.24		Interest	Interest Earnings
10-03-2022	\$26.50					\$15,692.74		Interest	Interest Earnings
11-01-2022	\$34.37					\$15,727.11		Interest	Interest Earnings
12-01-2022	\$41.71					\$15,768.82		Interest	Interest Earnings
01-03-2023	\$48.31					\$15,817.13		Interest	Interest Earnings
02-01-2023	\$52.37					\$15,869.50		Interest	Interest Earnings
03-01-2023					(\$15,000.00)	\$869.50	Cede & Company	Debt Service Payment	Debt Service Principal
03-01-2023					(\$450.00)	\$419.50	Cede & Company	Debt Service Payment	Debt Service Principal
03-01-2023	\$50.92					\$470.42		Interest	Interest Earnings
04-03-2023	\$1.71					\$472.13		Interest	Interest Earnings
05-01-2023	\$1.74					\$473.87		Interest	Interest Earnings
05-10-2023		\$100.00				\$573.87		Deposit	Special Tax Deposit
06-01-2023	\$2.18					\$576.05		Interest	Interest Earnings
	\$443.60	\$28,096.00	\$0.00	\$0.00	(\$66,950.00)	(\$38,410.40)			DATE RANGE BALANCE
Subfund Total	\$1,261.51	\$577,814.54	\$13,250.00	\$0.00	(\$591,750.00)	\$576.05	Total for 7150804F - Redemption Fund		

Subfund: 7150804I - Administrative Expense Fund									
Date	Interest	Deposits	Transfers In	Transfers Out	Expenditures	Balance	Payee	Reference	Description
07-01-2022	\$836.72	\$68,609.85	\$171,411.96	\$0.00	(\$205,807.13)	\$35,051.40			BEGINNING BALANCE
07-01-2022	\$20.90					\$35,072.30		Interest	Interest Earnings
07-15-2022					(\$8,408.00)	\$26,664.30	Best Best and Krieger, LLP	Prof./Consulting Services & Op. Exp.	Req#804I-2223-0001 dtd 07-08-22 Inv#938531 dtd 06-15-22
08-01-2022	\$28.30					\$26,692.60		Interest	Interest Earnings
08-02-2022					(\$6,883.97)	\$19,808.63	Best Best and Krieger, LLP	Prof./Consulting Services & Op. Exp.	Req#804I-2223-0002 Inv#941420 CFD Admin Bates Matter
08-10-2022					(\$5,444.62)	\$14,364.01	David Taussig & Associates	Prof./Consulting Services & Op. Exp.	Req#804I-2223-0003 dtd 08-04-22 Inv#2206133 dtd 06-30-22-CFD Admin
09-01-2022	\$23.81					\$14,387.82		Interest	Interest Earnings
10-03-2022	\$24.33					\$14,412.15		Interest	Interest Earnings
11-01-2022	\$31.57					\$14,443.72		Interest	Interest Earnings
12-01-2022	\$38.30					\$14,482.02		Interest	Interest Earnings
12-08-2022					(\$1,950.00)	\$12,532.02	Zions First National	Professional Services	Req.#804I-2223-0004 Nov 22 - Oct 23 Inv.#10930
12-14-2022					(\$1,950.00)	\$10,582.02	Zions First National	Professional Services	Req.#804I-2223-005 Oct 22 - Sept 23 Inv.#10967
01-03-2023	\$36.01					\$10,618.03		Interest	Interest Earnings
01-18-2023			\$59,437.90			\$70,055.93		Transfer In	Transfer From Special Tax Fund (7150804A)
02-01-2023	\$124.77					\$70,180.70		Interest	Interest Earnings
02-13-2023					(\$1,950.00)	\$68,230.70	Zions First National	Professional Services	Request No. 804I-2223-0006 Admin Fee(February 2023 - January 2024)Invoice No. 11014
02-16-2023					(\$5,444.61)	\$62,786.09	David Taussig & Associates	Professional Services	Req#804I-2223-0007 Inv#2212009
03-01-2023	\$213.46					\$62,999.55		Interest	Interest Earnings
04-03-2023	\$229.48					\$63,229.03		Interest	Interest Earnings
04-10-2023					(\$7,244.00)	\$55,985.03	Best Best and Krieger, LLP	Professional Services	BBK LLP Related To Asset : Req#804I-2223-0008 dtd 04-06-23 Inv#960952 dtd 03-30-23-Bates Matter
05-01-2023	\$213.72					\$56,198.75		Interest	Interest Earnings
05-10-2023					(\$10,852.41)	\$45,346.34	Best Best and Krieger, LLP	Professional Services	Req#804I-2223-0009 Inv#956334 CFD Admin Inv#963648 Bates Matter
05-10-2023					(\$4,250.00)	\$41,096.34	KeyAnalytics	Professional Services	Req#804I-2223-0009 Invoice No. OC 2023-459 CFD Admin

Subfund: 7150804I - Administrative Expense Fund										
Date	Interest	Deposits	Transfers In	Transfers Out	Expenditures	Balance	Payee	Reference	Description	
06-01-2023	\$181.21					\$41,277.55		Interest	Interest Earnings	
06-28-2023					(\$1,302.00)	\$39,975.55	Zions First National	Professional Services	Req. No 804I-2223-0010 Administration Fee June 2023 - May 2024 Invoice No. 11363	
06-28-2023					(\$1,950.00)	\$38,025.55	Zions First National	Professional Services	Req. No 804I-2223-0010 Administration Fee June 2023 - May 2024 Invoice No. 11336	
06-28-2023					(\$1,000.00)	\$37,025.55	Zions First National	Professional Services	Req. No 804I-2223-0010 Administration Fee June 2023 - May 2024 Invoice No. 11346	
	\$1,165.86	\$0.00	\$59,437.90	\$0.00	(\$58,629.61)	\$1,974.15			DATE RANGE BALANCE	
Subfund Total	\$2,002.58	\$68,609.85	\$230,849.86	\$0.00	(\$264,436.74)	\$37,025.55	Total for 7150804I - Administrative Expense Fund			

Subfund: 7150804J1 - Costs of Issuance Account (Series 2020)										
Date	Interest	Deposits	Transfers In	Transfers Out	Expenditures	Balance	Payee	Reference	Description	
07-01-2022	\$1.93	\$213,219.85	\$0.00	(\$19,710.63)	(\$193,511.15)	\$0.00			BEGINNING BALANCE	
	\$0.00	\$0.00	\$0.00	\$0.00	\$0.00	\$0.00			DATE RANGE BALANCE	
Subfund Total	\$1.93	\$213,219.85	\$0.00	(\$19,710.63)	(\$193,511.15)	\$0.00	Total for 7150804J1 - Costs of Issuance Account (Series 2020)			

Subfund: 7150804O - Costs of Issuance Fund										
Date	Interest	Deposits	Transfers In	Transfers Out	Expenditures	Balance	Payee	Reference	Description	
07-01-2022	\$248.90	\$20,014.51	\$0.00	(\$20,263.41)	\$0.00	\$0.00			BEGINNING BALANCE	
	\$0.00	\$0.00	\$0.00	\$0.00	\$0.00	\$0.00			DATE RANGE BALANCE	
Subfund Total	\$248.90	\$20,014.51	\$0.00	(\$20,263.41)	\$0.00	\$0.00	Total for 7150804O - Costs of Issuance Fund			

Subfund: 7150804Z1 - Refunding Escrow Fund (Series 2020)										
Date	Interest	Deposits	Transfers In	Transfers Out	Expenditures	Balance	Payee	Reference	Description	
07-01-2022	\$29,238.09	\$29,485,712.32	\$3,251,500.00	(\$3,585,375.00)	\$0.00	\$29,181,075.41			BEGINNING BALANCE	
09-01-2022	\$16,049.59					\$29,197,125.00		Interest	Interest Earnings	
09-01-2022				(\$27,010,000.00)		\$2,187,125.00		Transfer Out	Transfer To Bond Principal (7150804C)	
09-01-2022				(\$712,125.00)		\$1,475,000.00		Transfer Out	Transfer To Bond Interest (7150804B)	
09-01-2022				(\$1,475,000.00)		\$0.00		Transfer Out	Transfer To Bond Principal (7150804C)	
	\$16,049.59	\$0.00	\$0.00	(\$29,197,125.00)	\$0.00	(\$29,181,075.41)			DATE RANGE BALANCE	
Subfund Total	\$45,287.68	\$29,485,712.32	\$3,251,500.00	(\$32,782,500.00)	\$0.00	\$0.00	Total for 7150804Z1 - Refunding Escrow Fund (Series 2020)			
Fund Total	\$291,822.23	\$83,988,026.74	\$65,858,112.63	(\$77,325,734.04)	(\$63,372,592.49)	\$9,439,635.07	Total for CFD No. 6			
Grand Total	\$291,822.23	\$83,988,026.74	\$65,858,112.63	(\$77,325,734.04)	(\$63,372,592.49)	\$9,439,635.07	Grand Total for Selected Funds/SubFunds			

Exhibit G

Annual Special Tax Roll for Fiscal Year 2023/2024

Poway Unified School District
Community Facilities District No. 6
Fiscal Year 2023/2024 Special Tax Roll

Tract	Lot	Assessor's Parcel Number	Maximum Special Tax	Assigned Special Tax
14510	492	312-150-04-00	\$0.00	\$0.00
PG462	32	312-150-07-00	\$0.00	\$0.00
14431	1	312-260-01-00	\$3,172.30	\$3,172.30
14431	2	312-260-02-00	\$3,172.30	\$3,172.30
14431	3	312-260-03-00	\$3,172.30	\$3,172.30
14431	4	312-260-04-00	\$3,172.30	\$3,172.30
14431	5	312-260-05-00	\$3,172.30	\$3,172.30
14431	6	312-260-06-00	\$3,172.30	\$3,172.30
14431	7	312-260-07-00	\$3,172.30	\$3,172.30
14431	8	312-260-08-00	\$3,172.30	\$3,172.30
14431	9	312-260-09-00	\$3,172.30	\$3,172.30
14431	10	312-260-10-00	\$3,172.30	\$3,172.30
14431	11	312-260-11-00	\$3,172.30	\$3,172.30
14431	12	312-260-12-00	\$3,172.30	\$3,172.30
14431	13	312-260-13-00	\$3,172.30	\$3,172.30
14431	14	312-260-14-00	\$3,172.30	\$3,172.30
14431	15	312-260-15-00	\$3,172.30	\$3,172.30
14431	16	312-260-16-00	\$3,172.30	\$3,172.30
14431	17	312-260-17-00	\$3,172.30	\$3,172.30
14431	18	312-260-18-00	\$3,172.30	\$3,172.30
14431	19	312-260-19-00	\$3,172.30	\$3,172.30
14431	20	312-260-20-00	\$3,172.30	\$3,172.30
14431	21	312-260-21-00	\$3,172.30	\$3,172.30
14431	22	312-260-22-00	\$3,172.30	\$3,172.30
14431	23	312-260-23-00	\$3,172.30	\$3,172.30
14431	24	312-260-24-00	\$3,172.30	\$3,172.30
14431	25	312-260-25-00	\$3,172.30	\$3,172.30
14431	26	312-260-26-00	\$3,172.30	\$3,172.30
14431	27	312-260-27-00	\$3,172.30	\$3,172.30
14431	28	312-260-28-00	\$3,172.30	\$3,172.30
14431	29	312-260-29-00	\$3,172.30	\$3,172.30
14431	30	312-260-30-00	\$3,172.30	\$3,172.30
14431	31	312-260-31-00	\$3,172.30	\$3,172.30
14431	32	312-260-32-00	\$3,155.38	\$3,155.38
14431	33	312-260-33-00	\$3,155.38	\$3,155.38
14431	34	312-260-34-00	\$3,155.38	\$3,155.38
14431	35	312-260-35-00	\$3,172.30	\$3,172.30
14431	36	312-260-36-00	\$3,172.30	\$3,172.30
14431	37	312-260-37-00	\$3,172.30	\$3,172.30
14431	38	312-260-38-00	\$3,172.30	\$3,172.30
14431	39	312-260-39-00	\$3,172.30	\$3,172.30
14431	40	312-260-40-00	\$3,172.30	\$3,172.30

Poway Unified School District
Community Facilities District No. 6
Fiscal Year 2023/2024 Special Tax Roll

Tract	Lot	Assessor's Parcel Number	Maximum Special Tax	Assigned Special Tax
14431	41	312-260-41-00	\$3,172.30	\$3,172.30
14431	42	312-260-42-00	\$3,172.30	\$3,172.30
14431	43	312-260-43-00	\$3,172.30	\$3,172.30
14431	44	312-260-44-00	\$3,172.30	\$3,172.30
14431	45	312-260-45-00	\$3,172.30	\$3,172.30
14431	46	312-260-46-00	\$3,172.30	\$3,172.30
14431	47	312-260-47-00	\$3,172.30	\$3,172.30
14431	48	312-260-48-00	\$3,172.30	\$3,172.30
14431	49	312-260-49-00	\$3,172.30	\$3,172.30
14431	231	312-260-50-00	\$0.00	\$0.00
14431	50	312-261-01-00	\$3,172.30	\$3,172.30
14431	51	312-261-02-00	\$3,172.30	\$3,172.30
14431	52	312-261-03-00	\$3,172.30	\$3,172.30
14431	53	312-261-04-00	\$3,172.30	\$3,172.30
14431	54	312-261-05-00	\$3,172.30	\$3,172.30
14431	55	312-261-06-00	\$3,155.38	\$3,155.38
14431	56	312-261-07-00	\$3,155.38	\$3,155.38
14431	57	312-261-08-00	\$3,155.38	\$3,155.38
14431	58	312-261-09-00	\$3,155.38	\$3,155.38
14431	59	312-261-10-00	\$3,155.38	\$3,155.38
14431	60	312-261-11-00	\$3,155.38	\$3,155.38
14431	61	312-261-12-00	\$0.00	\$0.00
14431	62	312-261-13-00	\$3,155.38	\$3,155.38
14431	63	312-261-14-00	\$3,155.38	\$3,155.38
14431	64	312-261-15-00	\$3,155.38	\$3,155.38
14431	65	312-261-16-00	\$3,155.38	\$3,155.38
14431	66	312-261-17-00	\$3,155.38	\$3,155.38
14431	67	312-261-18-00	\$3,155.38	\$3,155.38
14431	68	312-261-19-00	\$3,155.38	\$3,155.38
14431	69	312-261-20-00	\$3,155.38	\$3,155.38
14431	70	312-261-21-00	\$3,155.38	\$3,155.38
14431	71	312-261-22-00	\$3,155.38	\$3,155.38
14431	72	312-261-23-00	\$3,155.38	\$3,155.38
14431	73	312-261-24-00	\$3,155.38	\$3,155.38
14431	74	312-261-25-00	\$3,155.38	\$3,155.38
14431	75	312-261-26-00	\$3,172.30	\$3,172.30
14431	76	312-261-27-00	\$3,172.30	\$3,172.30
14431	77	312-261-28-00	\$3,172.30	\$3,172.30
14431	78	312-261-29-00	\$3,172.30	\$3,172.30
14431	79	312-261-30-00	\$3,172.30	\$3,172.30
14431	80	312-261-31-00	\$3,172.30	\$3,172.30
14431	81	312-262-01-00	\$3,172.30	\$3,172.30

Poway Unified School District
Community Facilities District No. 6
Fiscal Year 2023/2024 Special Tax Roll

Tract	Lot	Assessor's Parcel Number	Maximum Special Tax	Assigned Special Tax
14431	82	312-262-02-00	\$3,172.30	\$3,172.30
14431	83	312-262-03-00	\$3,172.30	\$3,172.30
14431	84	312-262-04-00	\$3,172.30	\$3,172.30
14431	85	312-262-05-00	\$3,172.30	\$3,172.30
14431	86	312-262-06-00	\$3,172.30	\$3,172.30
14431	87	312-262-07-00	\$3,172.30	\$3,172.30
14431	88	312-262-08-00	\$3,172.30	\$3,172.30
14431	89	312-262-09-00	\$3,172.30	\$3,172.30
14431	90	312-262-10-00	\$3,172.30	\$3,172.30
14431	91	312-262-11-00	\$3,172.30	\$3,172.30
14431	92	312-262-12-00	\$3,172.30	\$3,172.30
14431	93	312-262-13-00	\$3,172.30	\$3,172.30
14431	94	312-262-14-00	\$3,172.30	\$3,172.30
14431	95	312-262-15-00	\$3,172.30	\$3,172.30
14431	96	312-262-16-00	\$3,172.30	\$3,172.30
14431	97	312-262-17-00	\$3,172.30	\$3,172.30
14431	98	312-262-18-00	\$3,172.30	\$3,172.30
14431	99	312-262-19-00	\$3,172.30	\$3,172.30
14431	100	312-262-20-00	\$3,172.30	\$3,172.30
14431	101	312-262-21-00	\$3,172.30	\$3,172.30
14431	102	312-262-22-00	\$3,172.30	\$3,172.30
14431	103	312-262-23-00	\$3,172.30	\$3,172.30
14431	104	312-262-24-00	\$3,172.30	\$3,172.30
14431	105	312-262-25-00	\$3,172.30	\$3,172.30
14431	106	312-262-26-00	\$3,172.30	\$3,172.30
14431	107	312-262-27-00	\$3,172.30	\$3,172.30
14431	108	312-262-28-00	\$3,172.30	\$3,172.30
14431	109	312-262-29-00	\$3,172.30	\$3,172.30
14431	110	312-262-30-00	\$3,172.30	\$3,172.30
14431	111	312-262-31-00	\$0.00	\$0.00
14431	112	312-262-32-00	\$3,172.30	\$3,172.30
14431	113	312-262-33-00	\$3,172.30	\$3,172.30
14431	121	312-262-34-00	\$3,172.30	\$3,172.30
14431	122	312-262-35-00	\$3,172.30	\$3,172.30
14431	123	312-262-36-00	\$3,172.30	\$3,172.30
14431	124	312-262-37-00	\$3,172.30	\$3,172.30
14431	125	312-262-38-00	\$3,172.30	\$3,172.30
14431	126	312-262-39-00	\$3,172.30	\$3,172.30
14431	127	312-262-40-00	\$3,172.30	\$3,172.30
14431	128	312-262-41-00	\$3,172.30	\$3,172.30
14431	129	312-262-42-00	\$3,172.30	\$3,172.30
14431	130	312-262-43-00	\$3,172.30	\$3,172.30

Poway Unified School District
Community Facilities District No. 6
Fiscal Year 2023/2024 Special Tax Roll

Tract	Lot	Assessor's Parcel Number	Maximum Special Tax	Assigned Special Tax
14431	131	312-262-44-00	\$3,172.30	\$3,172.30
14431	132	312-262-45-00	\$3,172.30	\$3,172.30
14431	233	312-262-46-00	\$0.00	\$0.00
14431	234	312-262-47-00	\$0.00	\$0.00
14431	114	312-263-01-00	\$3,172.30	\$3,172.30
14431	115	312-263-02-00	\$3,172.30	\$3,172.30
14431	116	312-263-03-00	\$3,172.30	\$3,172.30
14431	117	312-263-04-00	\$3,155.38	\$3,155.38
14431	118	312-263-05-00	\$3,155.38	\$3,155.38
14431	119	312-263-06-00	\$3,155.38	\$3,155.38
14431	120	312-263-07-00	\$3,172.30	\$3,172.30
14431	133	312-263-08-00	\$3,172.30	\$3,172.30
14431	134	312-263-09-00	\$3,172.30	\$3,172.30
14431	135	312-263-10-00	\$3,172.30	\$3,172.30
14431	136	312-263-11-00	\$3,172.30	\$3,172.30
14431	137	312-263-12-00	\$3,172.30	\$3,172.30
14431	138	312-263-13-00	\$3,172.30	\$3,172.30
14431	139	312-263-14-00	\$3,155.38	\$3,155.38
14431	140	312-263-15-00	\$3,155.38	\$3,155.38
14431	141	312-263-16-00	\$3,155.38	\$3,155.38
14431	142	312-263-17-00	\$3,155.38	\$3,155.38
14431	143	312-263-18-00	\$3,155.38	\$3,155.38
14431	144	312-263-19-00	\$3,155.38	\$3,155.38
14431	145	312-263-20-00	\$3,155.38	\$3,155.38
14431	146	312-263-21-00	\$3,155.38	\$3,155.38
14431	147	312-263-22-00	\$3,155.38	\$3,155.38
14431	148	312-263-23-00	\$3,155.38	\$3,155.38
14431	149	312-263-24-00	\$3,155.38	\$3,155.38
14431	150	312-263-25-00	\$3,155.38	\$3,155.38
14431	151	312-263-26-00	\$3,155.38	\$3,155.38
14431	152	312-263-27-00	\$3,155.38	\$3,155.38
14431	153	312-263-28-00	\$0.00	\$0.00
14431	154	312-263-29-00	\$3,172.30	\$3,172.30
14431	155	312-263-30-00	\$3,172.30	\$3,172.30
14431	156	312-263-31-00	\$3,172.30	\$3,172.30
14431	157	312-263-32-00	\$3,172.30	\$3,172.30
14431	158	312-263-33-00	\$3,172.30	\$3,172.30
14431	159	312-263-34-00	\$3,172.30	\$3,172.30
14431	160	312-263-35-00	\$3,172.30	\$3,172.30
14431	161	312-263-36-00	\$3,172.30	\$3,172.30
14431	162	312-263-37-00	\$3,172.30	\$3,172.30
14431	163	312-263-38-00	\$3,172.30	\$3,172.30

Poway Unified School District
Community Facilities District No. 6
Fiscal Year 2023/2024 Special Tax Roll

Tract	Lot	Assessor's Parcel Number	Maximum Special Tax	Assigned Special Tax
14431	164	312-263-39-00	\$3,172.30	\$3,172.30
14431	165	312-263-40-00	\$3,172.30	\$3,172.30
14431	166	312-263-41-00	\$3,172.30	\$3,172.30
14431	167	312-264-01-00	\$3,172.30	\$3,172.30
14431	168	312-264-02-00	\$3,172.30	\$3,172.30
14431	169	312-264-03-00	\$3,172.30	\$3,172.30
14431	170	312-264-04-00	\$3,172.30	\$3,172.30
14431	171	312-264-05-00	\$3,172.30	\$3,172.30
14431	172	312-264-06-00	\$3,172.30	\$3,172.30
14431	173	312-264-07-00	\$3,172.30	\$3,172.30
14431	174	312-264-08-00	\$3,172.30	\$3,172.30
14431	175	312-264-09-00	\$3,172.30	\$3,172.30
14431	176	312-264-10-00	\$3,172.30	\$3,172.30
14431	177	312-264-11-00	\$3,172.30	\$3,172.30
14431	178	312-264-12-00	\$3,172.30	\$3,172.30
14431	179	312-264-13-00	\$3,172.30	\$3,172.30
14431	180	312-264-14-00	\$3,172.30	\$3,172.30
14431	181	312-264-15-00	\$3,172.30	\$3,172.30
14431	182	312-264-16-00	\$3,172.30	\$3,172.30
14431	183	312-264-17-00	\$3,172.30	\$3,172.30
14431	184	312-264-18-00	\$3,172.30	\$3,172.30
14431	185	312-264-19-00	\$3,172.30	\$3,172.30
14431	186	312-264-20-00	\$3,172.30	\$3,172.30
14431	187	312-264-21-00	\$3,172.30	\$3,172.30
14431	188	312-264-22-00	\$3,172.30	\$3,172.30
14431	189	312-264-23-00	\$3,172.30	\$3,172.30
14431	190	312-264-24-00	\$3,172.30	\$3,172.30
14431	191	312-264-25-00	\$3,172.30	\$3,172.30
14431	192	312-264-26-00	\$3,172.30	\$3,172.30
14431	193	312-264-27-00	\$3,172.30	\$3,172.30
14431	215	312-264-28-00	\$3,172.30	\$3,172.30
14431	216	312-264-29-00	\$3,172.30	\$3,172.30
14431	217	312-264-30-00	\$3,172.30	\$3,172.30
14431	218	312-264-31-00	\$3,172.30	\$3,172.30
14431	219	312-264-32-00	\$3,172.30	\$3,172.30
14431	220	312-264-33-00	\$3,172.30	\$3,172.30
14431	221	312-264-34-00	\$3,172.30	\$3,172.30
14431	222	312-264-35-00	\$3,172.30	\$3,172.30
14431	223	312-264-36-00	\$3,172.30	\$3,172.30
14431	224	312-264-37-00	\$3,172.30	\$3,172.30
14431	225	312-264-38-00	\$3,172.30	\$3,172.30
14431	226	312-264-39-00	\$3,172.30	\$3,172.30

Poway Unified School District
Community Facilities District No. 6
Fiscal Year 2023/2024 Special Tax Roll

Tract	Lot	Assessor's Parcel Number	Maximum Special Tax	Assigned Special Tax
14431	227	312-264-40-00	\$3,155.38	\$3,155.38
14431	228	312-264-41-00	\$3,155.38	\$3,155.38
14431	229	312-264-42-00	\$3,155.38	\$3,155.38
14431	230	312-264-43-00	\$3,172.30	\$3,172.30
14431	194	312-265-01-00	\$3,172.30	\$3,172.30
14431	195	312-265-02-00	\$3,172.30	\$3,172.30
14431	196	312-265-03-00	\$3,172.30	\$3,172.30
14431	197	312-265-04-00	\$3,172.30	\$3,172.30
14431	198	312-265-05-00	\$3,172.30	\$3,172.30
14431	199	312-265-06-00	\$3,172.30	\$3,172.30
14431	200	312-265-07-00	\$0.00	\$0.00
14431	201	312-265-08-00	\$3,172.30	\$3,172.30
14431	202	312-265-09-00	\$3,172.30	\$3,172.30
14431	203	312-265-10-00	\$3,172.30	\$3,172.30
14431	204	312-265-11-00	\$3,172.30	\$3,172.30
14431	205	312-265-12-00	\$3,172.30	\$3,172.30
14431	206	312-265-13-00	\$3,172.30	\$3,172.30
14431	207	312-265-14-00	\$3,172.30	\$3,172.30
14431	208	312-265-15-00	\$3,172.30	\$3,172.30
14431	209	312-265-16-00	\$3,172.30	\$3,172.30
14431	210	312-265-17-00	\$3,172.30	\$3,172.30
14431	211	312-265-18-00	\$3,172.30	\$3,172.30
14431	212	312-265-19-00	\$3,172.30	\$3,172.30
14431	213	312-265-20-00	\$3,172.30	\$3,172.30
14431	214	312-265-21-00	\$3,172.30	\$3,172.30
14431	232	312-265-22-00	\$0.00	\$0.00
14510	246	312-270-01-00	\$0.00	\$0.00
14510	247	312-270-02-00	\$3,172.30	\$3,172.30
14510	248	312-270-03-00	\$3,172.30	\$3,172.30
14510	249	312-270-04-00	\$3,172.30	\$3,172.30
14510	250	312-270-05-00	\$3,172.30	\$3,172.30
14510	251	312-270-06-00	\$3,172.30	\$3,172.30
14510	252	312-270-07-00	\$3,172.30	\$3,172.30
14510	253	312-270-08-00	\$3,172.30	\$3,172.30
14510	254	312-270-09-00	\$3,172.30	\$3,172.30
14510	255	312-270-10-00	\$3,172.30	\$3,172.30
14510	256	312-270-11-00	\$3,172.30	\$3,172.30
14510	257	312-270-12-00	\$3,172.30	\$3,172.30
14510	258	312-270-13-00	\$3,172.30	\$3,172.30
14510	259	312-270-14-00	\$3,172.30	\$3,172.30
14510	260	312-270-15-00	\$3,172.30	\$3,172.30
14510	261	312-270-16-00	\$3,172.30	\$3,172.30

Poway Unified School District
Community Facilities District No. 6
Fiscal Year 2023/2024 Special Tax Roll

Tract	Lot	Assessor's Parcel Number	Maximum Special Tax	Assigned Special Tax
14510	262	312-270-17-00	\$3,172.30	\$3,172.30
14510	263	312-270-18-00	\$3,172.30	\$3,172.30
14510	264	312-270-19-00	\$3,172.30	\$3,172.30
14510	265	312-270-20-00	\$3,172.30	\$3,172.30
14510	266	312-270-21-00	\$3,172.30	\$3,172.30
14510	267	312-270-22-00	\$3,172.30	\$3,172.30
14510	268	312-270-23-00	\$3,172.30	\$3,172.30
14510	269	312-270-24-00	\$3,172.30	\$3,172.30
14510	270	312-270-25-00	\$3,172.30	\$3,172.30
14510	271	312-270-26-00	\$3,172.30	\$3,172.30
14510	272	312-270-27-00	\$3,172.30	\$3,172.30
14510	273	312-270-28-00	\$3,172.30	\$3,172.30
14510	274	312-270-29-00	\$3,172.30	\$3,172.30
14510	275	312-270-30-00	\$3,172.30	\$3,172.30
14510	276	312-270-31-00	\$3,172.30	\$3,172.30
14510	277	312-270-32-00	\$3,172.30	\$3,172.30
14510	278	312-270-33-00	\$3,172.30	\$3,172.30
14510	279	312-270-34-00	\$3,172.30	\$3,172.30
14510	280	312-270-35-00	\$3,172.30	\$3,172.30
14510	281	312-270-36-00	\$3,172.30	\$3,172.30
14510	282	312-270-37-00	\$3,172.30	\$3,172.30
14510	283	312-270-38-00	\$3,172.30	\$3,172.30
14510	284	312-270-39-00	\$3,172.30	\$3,172.30
14510	285	312-270-40-00	\$3,172.30	\$3,172.30
14510	286	312-270-41-00	\$3,172.30	\$3,172.30
14510	299	312-270-42-00	\$3,172.30	\$3,172.30
14510	300	312-270-43-00	\$3,172.30	\$3,172.30
14510	301	312-270-44-00	\$3,172.30	\$3,172.30
14510	302	312-270-45-00	\$3,172.30	\$3,172.30
14510	303	312-270-46-00	\$3,172.30	\$3,172.30
14510	488	312-270-47-00	\$0.00	\$0.00
14510	489	312-270-48-00	\$0.00	\$0.00
14510	490	312-270-49-00	\$0.00	\$0.00
14510	235	312-271-01-00	\$3,172.30	\$3,172.30
14510	236	312-271-02-00	\$3,172.30	\$3,172.30
14510	237	312-271-03-00	\$3,172.30	\$3,172.30
14510	238	312-271-04-00	\$3,172.30	\$3,172.30
14510	239	312-271-05-00	\$3,172.30	\$3,172.30
14510	240	312-271-06-00	\$3,172.30	\$3,172.30
14510	241	312-271-07-00	\$3,172.30	\$3,172.30
14510	242	312-271-08-00	\$3,172.30	\$3,172.30
14510	243	312-271-09-00	\$3,172.30	\$3,172.30

Poway Unified School District
Community Facilities District No. 6
Fiscal Year 2023/2024 Special Tax Roll

Tract	Lot	Assessor's Parcel Number	Maximum Special Tax	Assigned Special Tax
14510	244	312-271-10-00	\$3,172.30	\$3,172.30
14510	245	312-271-11-00	\$3,172.30	\$3,172.30
14510	287	312-271-12-00	\$3,172.30	\$3,172.30
14510	288	312-271-13-00	\$3,172.30	\$3,172.30
14510	289	312-271-14-00	\$3,172.30	\$3,172.30
14510	290	312-271-15-00	\$3,172.30	\$3,172.30
14510	291	312-271-16-00	\$3,172.30	\$3,172.30
14510	292	312-271-17-00	\$3,172.30	\$3,172.30
14510	293	312-271-18-00	\$3,172.30	\$3,172.30
14510	294	312-271-19-00	\$3,172.30	\$3,172.30
14510	295	312-271-20-00	\$3,172.30	\$3,172.30
14510	296	312-271-21-00	\$3,172.30	\$3,172.30
14510	297	312-271-22-00	\$3,172.30	\$3,172.30
14510	298	312-271-23-00	\$3,172.30	\$3,172.30
14510	304	312-271-24-00	\$3,172.30	\$3,172.30
14510	305	312-271-25-00	\$3,172.30	\$3,172.30
14510	306	312-271-26-00	\$3,172.30	\$3,172.30
14510	307	312-271-27-00	\$3,172.30	\$3,172.30
14510	308	312-271-28-00	\$3,172.30	\$3,172.30
14510	309	312-271-29-00	\$3,172.30	\$3,172.30
14510	474	312-271-30-00	\$3,172.30	\$3,172.30
14510	475	312-271-31-00	\$3,172.30	\$3,172.30
14510	476	312-271-32-00	\$3,172.30	\$3,172.30
14510	477	312-271-33-00	\$3,172.30	\$3,172.30
14510	478	312-271-34-00	\$3,172.30	\$3,172.30
14510	479	312-271-35-00	\$3,172.30	\$3,172.30
14510	491	312-271-36-00	\$0.00	\$0.00
14510	494	312-271-37-00	\$0.00	\$0.00
14510	310	312-272-01-00	\$3,172.30	\$3,172.30
14510	311	312-272-02-00	\$3,172.30	\$3,172.30
14510	312	312-272-03-00	\$3,172.30	\$3,172.30
14510	313	312-272-04-00	\$3,172.30	\$3,172.30
14510	314	312-272-05-00	\$3,172.30	\$3,172.30
14510	315	312-272-06-00	\$3,172.30	\$3,172.30
14510	316	312-272-07-00	\$3,172.30	\$3,172.30
14510	317	312-272-08-00	\$3,172.30	\$3,172.30
14510	318	312-272-09-00	\$3,172.30	\$3,172.30
14510	319	312-272-10-00	\$3,172.30	\$3,172.30
14510	320	312-272-11-00	\$3,172.30	\$3,172.30
14510	321	312-272-12-00	\$3,172.30	\$3,172.30
14510	322	312-272-13-00	\$3,172.30	\$3,172.30
14510	323	312-272-14-00	\$3,172.30	\$3,172.30

Poway Unified School District
Community Facilities District No. 6
Fiscal Year 2023/2024 Special Tax Roll

Tract	Lot	Assessor's Parcel Number	Maximum Special Tax	Assigned Special Tax
14510	324	312-272-15-00	\$3,172.30	\$3,172.30
14510	325	312-272-16-00	\$3,172.30	\$3,172.30
14510	326	312-272-17-00	\$3,172.30	\$3,172.30
14510	327	312-272-18-00	\$3,172.30	\$3,172.30
14510	328	312-272-19-00	\$3,172.30	\$3,172.30
14510	329	312-272-20-00	\$3,172.30	\$3,172.30
14510	330	312-272-21-00	\$3,172.30	\$3,172.30
14510	331	312-272-22-00	\$3,172.30	\$3,172.30
14510	332	312-272-23-00	\$3,172.30	\$3,172.30
14510	333	312-272-24-00	\$3,172.30	\$3,172.30
14510	334	312-272-25-00	\$3,402.66	\$3,402.66
14510	335	312-272-26-00	\$3,402.66	\$3,402.66
14510	336	312-272-27-00	\$3,402.66	\$3,402.66
14510	337	312-272-28-00	\$3,402.66	\$3,402.66
14510	338	312-272-29-00	\$3,402.66	\$3,402.66
14510	375	312-272-30-00	\$3,172.30	\$3,172.30
14510	376	312-272-31-00	\$3,172.30	\$3,172.30
14510	377	312-272-32-00	\$3,172.30	\$3,172.30
14510	378	312-272-33-00	\$3,172.30	\$3,172.30
14510	379	312-272-34-00	\$3,172.30	\$3,172.30
14510	380	312-272-35-00	\$3,172.30	\$3,172.30
14510	381	312-272-36-00	\$3,172.30	\$3,172.30
14510	382	312-272-37-00	\$3,172.30	\$3,172.30
14510	383	312-272-38-00	\$3,172.30	\$3,172.30
14510	495	312-272-39-00	\$0.00	\$0.00
14510	339	312-273-01-00	\$0.00	\$0.00
14510	340	312-273-02-00	\$3,172.30	\$3,172.30
14510	341	312-273-03-00	\$3,172.30	\$3,172.30
14510	342	312-273-04-00	\$3,402.66	\$3,402.66
14510	343	312-273-05-00	\$3,402.66	\$3,402.66
14510	344	312-273-06-00	\$3,172.30	\$3,172.30
14510	345	312-273-07-00	\$3,172.30	\$3,172.30
14510	346	312-273-08-00	\$3,172.30	\$3,172.30
14510	347	312-273-09-00	\$3,172.30	\$3,172.30
14510	348	312-273-10-00	\$3,172.30	\$3,172.30
14510	349	312-273-11-00	\$3,172.30	\$3,172.30
14510	350	312-273-12-00	\$3,172.30	\$3,172.30
14510	351	312-273-13-00	\$3,172.30	\$3,172.30
14510	352	312-273-14-00	\$3,172.30	\$3,172.30
14510	353	312-273-15-00	\$3,172.30	\$3,172.30
14510	354	312-273-16-00	\$3,172.30	\$3,172.30
14510	355	312-273-17-00	\$3,172.30	\$3,172.30

Poway Unified School District
Community Facilities District No. 6
Fiscal Year 2023/2024 Special Tax Roll

Tract	Lot	Assessor's Parcel Number	Maximum Special Tax	Assigned Special Tax
14510	356	312-273-18-00	\$3,172.30	\$3,172.30
14510	357	312-273-19-00	\$3,172.30	\$3,172.30
14510	358	312-273-20-00	\$3,172.30	\$3,172.30
14510	359	312-273-21-00	\$3,172.30	\$3,172.30
14510	360	312-273-22-00	\$3,172.30	\$3,172.30
14510	361	312-273-23-00	\$3,172.30	\$3,172.30
14510	362	312-273-24-00	\$3,172.30	\$3,172.30
14510	363	312-273-25-00	\$3,172.30	\$3,172.30
14510	364	312-273-26-00	\$3,172.30	\$3,172.30
14510	365	312-273-27-00	\$3,172.30	\$3,172.30
14510	366	312-273-28-00	\$3,172.30	\$3,172.30
14510	367	312-273-29-00	\$3,172.30	\$3,172.30
14510	368	312-273-30-00	\$3,172.30	\$3,172.30
14510	369	312-273-31-00	\$3,172.30	\$3,172.30
14510	370	312-273-32-00	\$3,172.30	\$3,172.30
14510	371	312-273-33-00	\$3,172.30	\$3,172.30
14510	372	312-273-34-00	\$3,172.30	\$3,172.30
14510	373	312-273-35-00	\$3,172.30	\$3,172.30
14510	374	312-273-36-00	\$3,172.30	\$3,172.30
14510	486	312-273-37-00	\$0.00	\$0.00
14510	487	312-273-38-00	\$0.00	\$0.00
14510	384	312-274-01-00	\$3,172.30	\$3,172.30
14510	385	312-274-02-00	\$3,172.30	\$3,172.30
14510	386	312-274-03-00	\$3,172.30	\$3,172.30
14510	387	312-274-04-00	\$3,172.30	\$3,172.30
14510	388	312-274-05-00	\$3,172.30	\$3,172.30
14510	389	312-274-06-00	\$3,172.30	\$3,172.30
14510	390	312-274-07-00	\$3,172.30	\$3,172.30
14510	391	312-274-08-00	\$3,172.30	\$3,172.30
14510	392	312-274-09-00	\$3,172.30	\$3,172.30
14510	393	312-274-10-00	\$3,172.30	\$3,172.30
14510	394	312-274-11-00	\$3,172.30	\$3,172.30
14510	395	312-274-12-00	\$3,172.30	\$3,172.30
14510	396	312-274-13-00	\$3,172.30	\$3,172.30
14510	397	312-274-14-00	\$3,172.30	\$3,172.30
14510	398	312-274-15-00	\$3,172.30	\$3,172.30
14510	399	312-274-16-00	\$3,172.30	\$3,172.30
14510	400	312-274-17-00	\$3,172.30	\$3,172.30
14510	401	312-274-18-00	\$3,172.30	\$3,172.30
14510	402	312-274-19-00	\$3,172.30	\$3,172.30
14510	403	312-274-20-00	\$3,172.30	\$3,172.30
14510	404	312-274-21-00	\$3,172.30	\$3,172.30

Poway Unified School District
Community Facilities District No. 6
Fiscal Year 2023/2024 Special Tax Roll

Tract	Lot	Assessor's Parcel Number	Maximum Special Tax	Assigned Special Tax
14510	405	312-274-22-00	\$3,172.30	\$3,172.30
14510	406	312-274-23-00	\$3,172.30	\$3,172.30
14510	407	312-274-24-00	\$3,172.30	\$3,172.30
14510	408	312-274-25-00	\$3,172.30	\$3,172.30
14510	409	312-274-26-00	\$3,172.30	\$3,172.30
14510	410	312-274-27-00	\$3,172.30	\$3,172.30
14510	411	312-274-28-00	\$3,172.30	\$3,172.30
14510	412	312-274-29-00	\$3,172.30	\$3,172.30
14510	413	312-274-30-00	\$3,172.30	\$3,172.30
14510	414	312-274-31-00	\$3,172.30	\$3,172.30
14510	415	312-274-32-00	\$3,172.30	\$3,172.30
14510	416	312-274-33-00	\$3,172.30	\$3,172.30
14510	417	312-274-34-00	\$3,172.30	\$3,172.30
14510	418	312-274-35-00	\$3,172.30	\$3,172.30
14510	419	312-274-36-00	\$3,172.30	\$3,172.30
14510	420	312-274-37-00	\$3,172.30	\$3,172.30
14510	421	312-274-38-00	\$3,172.30	\$3,172.30
14510	471	312-274-39-00	\$3,172.30	\$3,172.30
14510	472	312-274-40-00	\$3,172.30	\$3,172.30
14510	473	312-274-41-00	\$3,172.30	\$3,172.30
14510	480	312-274-42-00	\$0.00	\$0.00
14510	422	312-275-01-00	\$3,172.30	\$3,172.30
14510	423	312-275-02-00	\$3,172.30	\$3,172.30
14510	424	312-275-03-00	\$3,172.30	\$3,172.30
14510	425	312-275-04-00	\$3,172.30	\$3,172.30
14510	426	312-275-05-00	\$3,172.30	\$3,172.30
14510	427	312-275-06-00	\$3,172.30	\$3,172.30
14510	428	312-275-07-00	\$3,172.30	\$3,172.30
14510	429	312-275-08-00	\$3,172.30	\$3,172.30
14510	430	312-275-09-00	\$3,172.30	\$3,172.30
14510	431	312-275-10-00	\$3,172.30	\$3,172.30
14510	432	312-275-11-00	\$3,172.30	\$3,172.30
14510	433	312-275-12-00	\$3,172.30	\$3,172.30
14510	434	312-275-13-00	\$3,172.30	\$3,172.30
14510	435	312-275-14-00	\$3,172.30	\$3,172.30
14510	436	312-275-15-00	\$3,172.30	\$3,172.30
14510	437	312-275-16-00	\$3,172.30	\$3,172.30
14510	438	312-275-17-00	\$3,172.30	\$3,172.30
14510	439	312-275-18-00	\$3,172.30	\$3,172.30
14510	440	312-275-19-00	\$0.00	\$0.00
14510	441	312-275-20-00	\$3,172.30	\$3,172.30
14510	442	312-275-21-00	\$3,172.30	\$3,172.30

Poway Unified School District
Community Facilities District No. 6
Fiscal Year 2023/2024 Special Tax Roll

Tract	Lot	Assessor's Parcel Number	Maximum Special Tax	Assigned Special Tax
14510	443	312-275-22-00	\$3,172.30	\$3,172.30
14510	444	312-275-23-00	\$3,172.30	\$3,172.30
14510	445	312-275-24-00	\$3,172.30	\$3,172.30
14510	446	312-275-25-00	\$3,172.30	\$3,172.30
14510	484	312-275-26-00	\$0.00	\$0.00
14510	485	312-275-27-00	\$0.00	\$0.00
14510	493	312-275-28-00	\$0.00	\$0.00
14510	447	312-276-01-00	\$3,172.30	\$3,172.30
14510	448	312-276-02-00	\$3,172.30	\$3,172.30
14510	449	312-276-03-00	\$3,172.30	\$3,172.30
14510	450	312-276-04-00	\$3,172.30	\$3,172.30
14510	451	312-276-05-00	\$3,172.30	\$3,172.30
14510	452	312-276-06-00	\$3,172.30	\$3,172.30
14510	453	312-276-07-00	\$3,172.30	\$3,172.30
14510	454	312-276-08-00	\$3,172.30	\$3,172.30
14510	455	312-276-09-00	\$3,172.30	\$3,172.30
14510	456	312-276-10-00	\$3,172.30	\$3,172.30
14510	457	312-276-11-00	\$3,172.30	\$3,172.30
14510	458	312-276-12-00	\$3,172.30	\$3,172.30
14510	459	312-276-13-00	\$3,172.30	\$3,172.30
14510	460	312-276-14-00	\$3,172.30	\$3,172.30
14510	461	312-276-15-00	\$3,172.30	\$3,172.30
14510	462	312-276-16-00	\$3,172.30	\$3,172.30
14510	463	312-276-17-00	\$3,172.30	\$3,172.30
14510	464	312-276-18-00	\$3,172.30	\$3,172.30
14510	465	312-276-19-00	\$3,172.30	\$3,172.30
14510	466	312-276-20-00	\$3,172.30	\$3,172.30
14510	467	312-276-21-00	\$3,172.30	\$3,172.30
14510	468	312-276-22-00	\$3,172.30	\$3,172.30
14510	469	312-276-23-00	\$3,172.30	\$3,172.30
14510	470	312-276-24-00	\$3,172.30	\$3,172.30
14510	481	312-276-25-00	\$0.00	\$0.00
14510	482	312-276-26-00	\$0.00	\$0.00
14510	483	312-276-27-00	\$0.00	\$0.00
14978	496	312-280-01-00	\$3,447.28	\$3,447.28
14978	497	312-280-02-00	\$3,447.28	\$3,447.28
14978	498	312-280-03-00	\$3,447.28	\$3,447.28
14978	499	312-280-04-00	\$3,447.28	\$3,447.28
14978	500	312-280-05-00	\$3,447.28	\$3,447.28
14978	501	312-280-06-00	\$3,447.28	\$3,447.28
14978	502	312-280-07-00	\$3,447.28	\$3,447.28
14978	503	312-280-08-00	\$3,447.28	\$3,447.28

Poway Unified School District
Community Facilities District No. 6
Fiscal Year 2023/2024 Special Tax Roll

Tract	Lot	Assessor's Parcel Number	Maximum Special Tax	Assigned Special Tax
14978	504	312-280-09-00	\$3,447.28	\$3,447.28
14978	505	312-280-10-00	\$3,447.28	\$3,447.28
14978	506	312-280-11-00	\$3,447.28	\$3,447.28
14978	507	312-280-12-00	\$3,447.28	\$3,447.28
14978	508	312-280-13-00	\$3,447.28	\$3,447.28
14978	509	312-280-14-00	\$3,447.28	\$3,447.28
14978	510	312-280-15-00	\$3,447.28	\$3,447.28
14978	511	312-280-16-00	\$3,447.28	\$3,447.28
14978	512	312-280-17-00	\$3,447.28	\$3,447.28
14978	513	312-280-18-00	\$3,447.28	\$3,447.28
14978	514	312-280-19-00	\$3,447.28	\$3,447.28
14978	515	312-280-20-00	\$3,447.28	\$3,447.28
14978	516	312-280-21-00	\$3,447.28	\$3,447.28
14978	517	312-280-22-00	\$3,447.28	\$3,447.28
14978	518	312-280-23-00	\$3,447.28	\$3,447.28
14978	519	312-280-24-00	\$3,447.28	\$3,447.28
14978	601	312-280-25-00	\$0.00	\$0.00
14978	603	312-280-26-00	\$0.00	\$0.00
14978	563	312-281-01-00	\$3,447.28	\$3,447.28
14978	583	312-281-02-00	\$3,447.28	\$3,447.28
14978	584	312-281-03-00	\$3,447.28	\$3,447.28
14978	586	312-281-04-00	\$0.00	\$0.00
14978	594	312-281-05-00	\$0.00	\$0.00
14978	595	312-281-06-00	\$0.00	\$0.00
14978	596	312-281-07-00	\$0.00	\$0.00
14978	597	312-281-08-00	\$0.00	\$0.00
14978	520	312-282-01-00	\$3,447.28	\$3,447.28
14978	521	312-282-02-00	\$3,447.28	\$3,447.28
14978	522	312-282-03-00	\$3,447.28	\$3,447.28
14978	523	312-282-04-00	\$3,447.28	\$3,447.28
14978	524	312-282-05-00	\$3,447.28	\$3,447.28
14978	525	312-282-06-00	\$3,447.28	\$3,447.28
14978	526	312-282-07-00	\$3,447.28	\$3,447.28
14978	527	312-282-08-00	\$3,447.28	\$3,447.28
14978	528	312-282-09-00	\$3,447.28	\$3,447.28
14978	529	312-282-10-00	\$3,447.28	\$3,447.28
14978	530	312-282-11-00	\$3,447.28	\$3,447.28
14978	555	312-282-12-00	\$0.00	\$0.00
14978	556	312-282-13-00	\$3,447.28	\$3,447.28
14978	557	312-282-14-00	\$3,447.28	\$3,447.28
14978	558	312-282-15-00	\$3,447.28	\$3,447.28
14978	559	312-282-16-00	\$3,447.28	\$3,447.28

Poway Unified School District
Community Facilities District No. 6
Fiscal Year 2023/2024 Special Tax Roll

Tract	Lot	Assessor's Parcel Number	Maximum Special Tax	Assigned Special Tax
14978	560	312-282-17-00	\$3,447.28	\$3,447.28
14978	561	312-282-18-00	\$3,447.28	\$3,447.28
14978	562	312-282-19-00	\$3,447.28	\$3,447.28
14978	564	312-282-20-00	\$3,447.28	\$3,447.28
14978	565	312-282-21-00	\$3,447.28	\$3,447.28
14978	566	312-282-22-00	\$3,447.28	\$3,447.28
14978	567	312-282-23-00	\$3,447.28	\$3,447.28
14978	568	312-282-24-00	\$3,447.28	\$3,447.28
14978	569	312-282-25-00	\$3,447.28	\$3,447.28
14978	570	312-282-26-00	\$3,447.28	\$3,447.28
14978	571	312-282-27-00	\$3,447.28	\$3,447.28
14978	575	312-282-28-00	\$3,447.28	\$3,447.28
14978	576	312-282-29-00	\$3,447.28	\$3,447.28
14978	577	312-282-30-00	\$3,447.28	\$3,447.28
14978	578	312-282-31-00	\$3,447.28	\$3,447.28
14978	579	312-282-32-00	\$3,447.28	\$3,447.28
14978	580	312-282-33-00	\$3,447.28	\$3,447.28
14978	581	312-282-34-00	\$3,447.28	\$3,447.28
14978	582	312-282-35-00	\$3,447.28	\$3,447.28
14978	593	312-282-36-00	\$0.00	\$0.00
14978	531	312-283-01-00	\$3,447.28	\$3,447.28
14978	532	312-283-02-00	\$3,447.28	\$3,447.28
14978	533	312-283-03-00	\$3,447.28	\$3,447.28
14978	534	312-283-04-00	\$3,447.28	\$3,447.28
14978	535	312-283-05-00	\$3,447.28	\$3,447.28
14978	536	312-283-06-00	\$3,447.28	\$3,447.28
14978	537	312-283-07-00	\$3,447.28	\$3,447.28
14978	538	312-283-08-00	\$3,447.28	\$3,447.28
14978	539	312-283-09-00	\$3,447.28	\$3,447.28
14978	540	312-283-10-00	\$3,447.28	\$3,447.28
14978	541	312-283-11-00	\$3,447.28	\$3,447.28
14978	542	312-283-12-00	\$3,447.28	\$3,447.28
14978	543	312-283-13-00	\$3,447.28	\$3,447.28
14978	544	312-283-14-00	\$3,447.28	\$3,447.28
14978	545	312-283-15-00	\$3,447.28	\$3,447.28
14978	546	312-283-16-00	\$3,447.28	\$3,447.28
14978	547	312-283-17-00	\$3,447.28	\$3,447.28
14978	548	312-283-18-00	\$3,447.28	\$3,447.28
14978	549	312-283-19-00	\$3,447.28	\$3,447.28
14978	550	312-283-20-00	\$3,447.28	\$3,447.28
14978	551	312-283-21-00	\$3,447.28	\$3,447.28
14978	552	312-283-22-00	\$3,447.28	\$3,447.28

Poway Unified School District
Community Facilities District No. 6
Fiscal Year 2023/2024 Special Tax Roll

Tract	Lot	Assessor's Parcel Number	Maximum Special Tax	Assigned Special Tax
14978	553	312-283-23-00	\$3,447.28	\$3,447.28
14978	554	312-283-24-00	\$3,447.28	\$3,447.28
14978	572	312-283-25-00	\$3,447.28	\$3,447.28
14978	573	312-283-26-00	\$3,447.28	\$3,447.28
14978	574	312-283-27-00	\$3,447.28	\$3,447.28
14978	585	312-283-28-00	\$3,447.28	\$3,447.28
14978	587	312-283-29-00	\$0.00	\$0.00
14978	588	312-283-30-00	\$0.00	\$0.00
14978	589	312-283-31-00	\$0.00	\$0.00
14978	591	312-283-32-00	\$0.00	\$0.00
14978	592	312-283-33-00	\$0.00	\$0.00
14978	604	312-283-34-00	\$0.00	\$0.00
14978	605	312-283-35-00	\$0.00	\$0.00
14978	606	312-283-36-00	\$0.00	\$0.00
14978	590	312-284-01-00	\$0.00	\$0.00
14978	598	312-284-02-00	\$0.00	\$0.00
14978	599	312-284-03-00	\$0.00	\$0.00
14978	600	312-284-04-00	\$0.00	\$0.00
14978	602	312-285-01-00	\$0.00	\$0.00
15200	1158	678-030-08-00	\$0.00	\$0.00
15958	54	678-031-02-00	\$0.00	\$0.00
15958	55	678-031-03-00	\$0.00	\$0.00
15958	56	678-031-04-00	\$0.00	\$0.00
15958	57	678-031-05-00	\$0.00	\$0.00
15958	58	678-031-06-00	\$0.00	\$0.00
15958	59	678-031-07-00	\$0.00	\$0.00
15958	60	678-031-08-00	\$0.00	\$0.00
15958	61	678-031-09-00	\$0.00	\$0.00
15958	62	678-031-10-00	\$0.00	\$0.00
15958	63	678-031-11-00	\$0.00	\$0.00
15958	64	678-031-12-00	\$0.00	\$0.00
15958	65	678-031-13-00	\$0.00	\$0.00
15958	66	678-031-14-00	\$0.00	\$0.00
15958	67	678-031-15-00	\$0.00	\$0.00
15958	68	678-031-16-00	\$0.00	\$0.00
15958	69	678-031-17-00	\$0.00	\$0.00
15958	70	678-031-18-00	\$0.00	\$0.00
15958	71	678-031-19-00	\$0.00	\$0.00
15958	72	678-031-20-00	\$0.00	\$0.00
15958	73	678-031-21-00	\$0.00	\$0.00
15958	74	678-031-22-00	\$0.00	\$0.00
15802	1	678-032-01-00	\$3,987.14	\$3,987.14

Poway Unified School District
Community Facilities District No. 6
Fiscal Year 2023/2024 Special Tax Roll

Tract	Lot	Assessor's Parcel Number	Maximum Special Tax	Assigned Special Tax
15802	2	678-032-02-00	\$3,987.14	\$3,987.14
15802	3	678-032-03-00	\$3,987.14	\$3,987.14
15802	4	678-032-04-00	\$3,891.48	\$3,891.48
15802	5	678-032-05-00	\$3,891.48	\$3,891.48
15802	6	678-032-06-00	\$3,891.48	\$3,891.48
15802	7	678-032-07-00	\$3,891.48	\$3,891.48
15802	8	678-032-08-00	\$3,891.48	\$3,891.48
15802	9	678-032-09-00	\$3,891.48	\$3,891.48
15802	10	678-032-10-00	\$3,891.48	\$3,891.48
15802	11	678-032-11-00	\$3,891.48	\$3,891.48
15802	12	678-032-12-00	\$3,891.48	\$3,891.48
15802	13	678-032-13-00	\$3,891.48	\$3,891.48
15802	14	678-032-14-00	\$3,891.48	\$3,891.48
15802	15	678-032-15-00	\$3,891.48	\$3,891.48
15802	16	678-032-16-00	\$3,891.48	\$3,891.48
15802	17	678-032-17-00	\$3,891.48	\$3,891.48
15802	18	678-032-18-00	\$3,891.48	\$3,891.48
15802	19	678-032-19-00	\$3,891.48	\$3,891.48
15802	20	678-032-20-00	\$3,891.48	\$3,891.48
15802	21	678-032-21-00	\$3,891.48	\$3,891.48
15802	22	678-032-22-00	\$3,891.48	\$3,891.48
15802	23	678-032-23-00	\$3,987.14	\$3,987.14
15802	24	678-032-24-00	\$3,891.48	\$3,891.48
15802	25	678-032-25-00	\$3,891.48	\$3,891.48
15802	26	678-032-26-00	\$0.00	\$0.00
15802	27	678-032-27-00	\$0.00	\$0.00
14966	SEC 2	678-050-45-00	\$0.00	\$0.00
N/A	SEC20	678-050-47-00	\$0.00	\$0.00
14966	671	678-050-49-00	\$0.00	\$0.00
15200	1159	678-050-51-00	\$0.00	\$0.00
14172	30	678-230-12-00	\$0.00	\$0.00
14172	726	678-242-13-00	\$0.00	\$0.00
14172	728	678-242-15-00	\$0.00	\$0.00
13905	3	678-500-03-00	\$0.00	\$0.00
13905	13	678-501-04-00	\$0.00	\$0.00
13905	15	678-501-06-00	\$0.00	\$0.00
14105	396	678-501-08-00	\$0.00	\$0.00
14105	395	678-501-14-00	\$0.00	\$0.00
14105	287	678-501-15-00	\$0.00	\$0.00
14105	288	678-501-16-00	\$0.00	\$0.00
14106	521	678-501-17-00	\$0.00	\$0.00
13905	14	678-501-19-00	\$0.00	\$0.00

Poway Unified School District
Community Facilities District No. 6
Fiscal Year 2023/2024 Special Tax Roll

Tract	Lot	Assessor's Parcel Number	Maximum Special Tax	Assigned Special Tax
14396	S-24	678-502-01-01	\$3,155.38	\$3,155.38
14396	S-25	678-502-01-02	\$3,155.38	\$3,155.38
14396	S-26	678-502-01-03	\$3,155.38	\$3,155.38
14396	S-27	678-502-01-04	\$3,155.38	\$3,155.38
14396	S-28	678-502-01-05	\$3,155.38	\$3,155.38
14396	S-29	678-502-01-06	\$3,155.38	\$3,155.38
14396	S-30	678-502-01-07	\$3,155.38	\$3,155.38
14396	S-31	678-502-01-08	\$3,155.38	\$3,155.38
14396	S-32	678-502-01-09	\$3,155.38	\$3,155.38
14396	S-33	678-502-01-10	\$3,155.38	\$3,155.38
14396	S-34	678-502-01-11	\$3,155.38	\$3,155.38
14396	S-35	678-502-01-12	\$3,155.38	\$3,155.38
14396	S-9	678-502-02-01	\$3,155.38	\$3,155.38
14396	S-10	678-502-02-02	\$3,155.38	\$3,155.38
14396	S-11	678-502-02-03	\$3,155.38	\$3,155.38
14396	S-12	678-502-02-04	\$3,155.38	\$3,155.38
14396	S-13	678-502-02-05	\$3,155.38	\$3,155.38
14396	S-14	678-502-02-06	\$3,155.38	\$3,155.38
14396	S-15	678-502-02-07	\$3,155.38	\$3,155.38
14396	S-16	678-502-02-08	\$3,155.38	\$3,155.38
14396	S-17	678-502-02-09	\$3,155.38	\$3,155.38
14396	S-18	678-502-02-10	\$3,155.38	\$3,155.38
14396	S-19	678-502-02-11	\$3,155.38	\$3,155.38
14396	S-20	678-502-02-12	\$3,155.38	\$3,155.38
14396	S-21	678-502-02-13	\$3,155.38	\$3,155.38
14396	S-22	678-502-02-14	\$3,155.38	\$3,155.38
14396	S-23	678-502-02-15	\$3,155.38	\$3,155.38
14396	S-1	678-502-03-01	\$3,172.30	\$3,172.30
14396	S-2	678-502-03-02	\$3,172.30	\$3,172.30
14396	S-3	678-502-03-03	\$3,172.30	\$3,172.30
14396	S-4	678-502-03-04	\$3,172.30	\$3,172.30
14396	S-5	678-502-03-05	\$3,172.30	\$3,172.30
14396	S-6	678-502-03-06	\$3,172.30	\$3,172.30
14396	S-7	678-502-03-07	\$3,172.30	\$3,172.30
14396	S-8	678-502-03-08	\$3,172.30	\$3,172.30
14396	S-36	678-502-03-09	\$3,172.30	\$3,172.30
14396	S-37	678-502-03-10	\$3,172.30	\$3,172.30
14396	S-38	678-502-03-11	\$3,155.38	\$3,155.38
14396	S-39	678-502-03-12	\$3,155.38	\$3,155.38
14396	S-40	678-502-03-13	\$3,155.38	\$3,155.38
14396	S-41	678-502-03-14	\$3,155.38	\$3,155.38
14396	T-1	678-502-04-01	\$3,155.38	\$3,155.38

Poway Unified School District
Community Facilities District No. 6
Fiscal Year 2023/2024 Special Tax Roll

Tract	Lot	Assessor's Parcel Number	Maximum Special Tax	Assigned Special Tax
14396	T-2	678-502-04-02	\$3,155.38	\$3,155.38
14396	T-3	678-502-04-03	\$3,155.38	\$3,155.38
14396	T-4	678-502-04-04	\$3,155.38	\$3,155.38
14396	T-5	678-502-04-05	\$3,155.38	\$3,155.38
14396	T-6	678-502-04-06	\$3,155.38	\$3,155.38
14396	T-7	678-502-04-07	\$3,155.38	\$3,155.38
14396	T-8	678-502-04-08	\$3,155.38	\$3,155.38
14396	T-9	678-502-04-09	\$3,155.38	\$3,155.38
14396	T-10	678-502-04-10	\$3,155.38	\$3,155.38
14396	T-11	678-502-04-11	\$3,155.38	\$3,155.38
14396	T-12	678-502-04-12	\$3,155.38	\$3,155.38
14396	T-13	678-502-04-13	\$3,155.38	\$3,155.38
14396	T-14	678-502-04-14	\$3,155.38	\$3,155.38
14396	T-15	678-502-04-15	\$3,155.38	\$3,155.38
14396	T-87	678-502-05-01	\$3,155.38	\$3,155.38
14396	T-88	678-502-05-02	\$3,155.38	\$3,155.38
14396	T-89	678-502-05-03	\$3,155.38	\$3,155.38
14396	T-90	678-502-05-04	\$3,155.38	\$3,155.38
14396	T-91	678-502-05-05	\$3,155.38	\$3,155.38
14396	T-92	678-502-05-06	\$3,155.38	\$3,155.38
14396	T-93	678-502-05-07	\$3,155.38	\$3,155.38
14396	T-94	678-502-05-08	\$3,155.38	\$3,155.38
14396	T-111	678-502-05-09	\$3,155.38	\$3,155.38
14396	T-112	678-502-05-10	\$3,155.38	\$3,155.38
14396	T-113	678-502-05-11	\$3,155.38	\$3,155.38
14396	T-114	678-502-05-12	\$3,155.38	\$3,155.38
14396	T-115	678-502-05-13	\$3,155.38	\$3,155.38
14396	T-116	678-502-05-14	\$3,155.38	\$3,155.38
14396	T-117	678-502-05-15	\$3,155.38	\$3,155.38
14396	T-118	678-502-05-16	\$3,155.38	\$3,155.38
14396	T-119	678-502-06-01	\$3,155.38	\$3,155.38
14396	T-120	678-502-06-02	\$3,155.38	\$3,155.38
14396	T-121	678-502-06-03	\$3,155.38	\$3,155.38
14396	T-138	678-502-06-04	\$3,155.38	\$3,155.38
14396	T-139	678-502-06-05	\$3,155.38	\$3,155.38
14396	T-140	678-502-06-06	\$3,155.38	\$3,155.38
14396	T-141	678-502-06-07	\$3,155.38	\$3,155.38
14396	T-142	678-502-06-08	\$3,155.38	\$3,155.38
14396	T-143	678-502-06-09	\$3,155.38	\$3,155.38
14396	T-144	678-502-06-10	\$3,155.38	\$3,155.38
14396	T-145	678-502-06-11	\$3,155.38	\$3,155.38
14396	T-122	678-502-07-01	\$3,155.38	\$3,155.38

Poway Unified School District
Community Facilities District No. 6
Fiscal Year 2023/2024 Special Tax Roll

Tract	Lot	Assessor's Parcel Number	Maximum Special Tax	Assigned Special Tax
14396	T-123	678-502-07-02	\$3,155.38	\$3,155.38
14396	T-124	678-502-07-03	\$3,155.38	\$3,155.38
14396	T-125	678-502-07-04	\$3,155.38	\$3,155.38
14396	T-126	678-502-07-05	\$3,155.38	\$3,155.38
14396	T-127	678-502-07-06	\$3,155.38	\$3,155.38
14396	T-128	678-502-07-07	\$3,155.38	\$3,155.38
14396	T-129	678-502-07-08	\$3,155.38	\$3,155.38
14396	T-130	678-502-07-09	\$3,155.38	\$3,155.38
14396	T-131	678-502-07-10	\$3,155.38	\$3,155.38
14396	T-132	678-502-07-11	\$3,155.38	\$3,155.38
14396	T-133	678-502-07-12	\$3,155.38	\$3,155.38
14396	T-134	678-502-07-13	\$3,155.38	\$3,155.38
14396	T-135	678-502-07-14	\$3,155.38	\$3,155.38
14396	T-136	678-502-07-15	\$3,155.38	\$3,155.38
14396	T-137	678-502-07-16	\$3,155.38	\$3,155.38
14396	T-71	678-502-08-01	\$3,155.38	\$3,155.38
14396	T-72	678-502-08-02	\$3,155.38	\$3,155.38
14396	T-73	678-502-08-03	\$3,155.38	\$3,155.38
14396	T-74	678-502-08-04	\$3,155.38	\$3,155.38
14396	T-75	678-502-08-05	\$3,155.38	\$3,155.38
14396	T-76	678-502-08-06	\$3,155.38	\$3,155.38
14396	T-77	678-502-08-07	\$3,155.38	\$3,155.38
14396	T-78	678-502-08-08	\$3,155.38	\$3,155.38
14396	T-79	678-502-08-09	\$3,155.38	\$3,155.38
14396	T-80	678-502-08-10	\$3,155.38	\$3,155.38
14396	T-81	678-502-08-11	\$3,155.38	\$3,155.38
14396	T-82	678-502-08-12	\$3,155.38	\$3,155.38
14396	T-83	678-502-08-13	\$3,155.38	\$3,155.38
14396	T-84	678-502-08-14	\$3,155.38	\$3,155.38
14396	T-85	678-502-08-15	\$3,155.38	\$3,155.38
14396	T-86	678-502-08-16	\$3,155.38	\$3,155.38
14396	T-59	678-502-09-01	\$3,172.30	\$3,172.30
14396	T-60	678-502-09-02	\$0.00	\$0.00
14396	T-61	678-502-09-03	\$3,172.30	\$3,172.30
14396	T-62	678-502-09-04	\$3,172.30	\$3,172.30
14396	T-63	678-502-09-05	\$3,172.30	\$3,172.30
14396	T-64	678-502-09-06	\$3,172.30	\$3,172.30
14396	T-65	678-502-09-07	\$3,172.30	\$3,172.30
14396	T-66	678-502-09-08	\$3,172.30	\$3,172.30
14396	T-67	678-502-09-09	\$3,172.30	\$3,172.30
14396	T-68	678-502-09-10	\$3,172.30	\$3,172.30
14396	T-69	678-502-09-11	\$3,172.30	\$3,172.30

Poway Unified School District
Community Facilities District No. 6
Fiscal Year 2023/2024 Special Tax Roll

Tract	Lot	Assessor's Parcel Number	Maximum Special Tax	Assigned Special Tax
14396	T-70	678-502-09-12	\$3,172.30	\$3,172.30
14396	T-51	678-502-10-01	\$0.00	\$0.00
14396	T-52	678-502-10-02	\$3,172.30	\$3,172.30
14396	T-53	678-502-10-03	\$3,172.30	\$3,172.30
14396	T-54	678-502-10-04	\$3,172.30	\$3,172.30
14396	T-55	678-502-10-05	\$3,172.30	\$3,172.30
14396	T-56	678-502-10-06	\$3,172.30	\$3,172.30
14396	T-57	678-502-10-07	\$3,172.30	\$3,172.30
14396	T-58	678-502-10-08	\$3,172.30	\$3,172.30
14396	T-154	678-502-10-09	\$3,172.30	\$3,172.30
14396	T-155	678-502-10-10	\$3,172.30	\$3,172.30
14396	T-156	678-502-10-11	\$3,172.30	\$3,172.30
14396	T-157	678-502-10-12	\$3,172.30	\$3,172.30
14396	T-158	678-502-10-13	\$3,172.30	\$3,172.30
14396	T-159	678-502-10-14	\$3,172.30	\$3,172.30
14396	T-160	678-502-10-15	\$3,172.30	\$3,172.30
14396	T-161	678-502-10-16	\$3,172.30	\$3,172.30
14396	T-43	678-502-11-01	\$3,172.30	\$3,172.30
14396	T-44	678-502-11-02	\$3,172.30	\$3,172.30
14396	T-45	678-502-11-03	\$3,172.30	\$3,172.30
14396	T-46	678-502-11-04	\$3,172.30	\$3,172.30
14396	T-47	678-502-11-05	\$3,172.30	\$3,172.30
14396	T-48	678-502-11-06	\$3,172.30	\$3,172.30
14396	T-49	678-502-11-07	\$3,172.30	\$3,172.30
14396	T-50	678-502-11-08	\$3,172.30	\$3,172.30
14396	T-146	678-502-11-09	\$3,172.30	\$3,172.30
14396	T-147	678-502-11-10	\$3,172.30	\$3,172.30
14396	T-148	678-502-11-11	\$3,172.30	\$3,172.30
14396	T-149	678-502-11-12	\$3,172.30	\$3,172.30
14396	T-150	678-502-11-13	\$3,172.30	\$3,172.30
14396	T-151	678-502-11-14	\$3,172.30	\$3,172.30
14396	T-152	678-502-11-15	\$3,172.30	\$3,172.30
14396	T-153	678-502-11-16	\$3,172.30	\$3,172.30
14396	T-32	678-502-12-01	\$3,172.30	\$3,172.30
14396	T-33	678-502-12-02	\$3,172.30	\$3,172.30
14396	T-34	678-502-12-03	\$3,172.30	\$3,172.30
14396	T-35	678-502-12-04	\$3,172.30	\$3,172.30
14396	T-36	678-502-12-05	\$3,172.30	\$3,172.30
14396	T-37	678-502-12-06	\$3,172.30	\$3,172.30
14396	T-38	678-502-12-07	\$3,172.30	\$3,172.30
14396	T-39	678-502-12-08	\$3,172.30	\$3,172.30
14396	T-40	678-502-12-09	\$3,172.30	\$3,172.30

Poway Unified School District
Community Facilities District No. 6
Fiscal Year 2023/2024 Special Tax Roll

Tract	Lot	Assessor's Parcel Number	Maximum Special Tax	Assigned Special Tax
14396	T-41	678-502-12-10	\$3,172.30	\$3,172.30
14396	T-42	678-502-12-11	\$3,172.30	\$3,172.30
14396	T-95	678-502-13-01	\$3,172.30	\$3,172.30
14396	T-96	678-502-13-02	\$3,172.30	\$3,172.30
14396	T-97	678-502-13-03	\$3,172.30	\$3,172.30
14396	T-98	678-502-13-04	\$3,172.30	\$3,172.30
14396	T-99	678-502-13-05	\$3,172.30	\$3,172.30
14396	T-100	678-502-13-06	\$3,172.30	\$3,172.30
14396	T-101	678-502-13-07	\$3,172.30	\$3,172.30
14396	T-102	678-502-13-08	\$3,172.30	\$3,172.30
14396	T-103	678-502-13-09	\$3,172.30	\$3,172.30
14396	T-104	678-502-13-10	\$3,172.30	\$3,172.30
14396	T-105	678-502-13-11	\$3,172.30	\$3,172.30
14396	T-106	678-502-13-12	\$3,172.30	\$3,172.30
14396	T-107	678-502-13-13	\$3,172.30	\$3,172.30
14396	T-108	678-502-13-14	\$3,172.30	\$3,172.30
14396	T-109	678-502-13-15	\$3,172.30	\$3,172.30
14396	T-110	678-502-13-16	\$3,172.30	\$3,172.30
14396	T-16	678-502-14-01	\$3,155.38	\$3,155.38
14396	T-17	678-502-14-02	\$3,155.38	\$3,155.38
14396	T-18	678-502-14-03	\$3,155.38	\$3,155.38
14396	T-19	678-502-14-04	\$3,155.38	\$3,155.38
14396	T-20	678-502-14-05	\$3,172.30	\$3,172.30
14396	T-21	678-502-14-06	\$3,172.30	\$3,172.30
14396	T-22	678-502-14-07	\$3,172.30	\$3,172.30
14396	T-23	678-502-14-08	\$3,172.30	\$3,172.30
14396	T-24	678-502-14-09	\$3,172.30	\$3,172.30
14396	T-25	678-502-14-10	\$3,172.30	\$3,172.30
14396	T-26	678-502-14-11	\$3,172.30	\$3,172.30
14396	T-27	678-502-14-12	\$3,172.30	\$3,172.30
14396	T-28	678-502-14-13	\$3,172.30	\$3,172.30
14396	T-29	678-502-14-14	\$3,172.30	\$3,172.30
14396	T-30	678-502-14-15	\$3,172.30	\$3,172.30
14396	T-31	678-502-14-16	\$3,172.30	\$3,172.30
14454	S-42	678-503-01-01	\$3,172.30	\$3,172.30
14454	S-43	678-503-01-02	\$3,172.30	\$3,172.30
14454	S-44	678-503-01-03	\$3,172.30	\$3,172.30
14454	S-45	678-503-01-04	\$3,172.30	\$3,172.30
14454	S-46	678-503-01-05	\$3,172.30	\$3,172.30
14454	S-47	678-503-01-06	\$3,172.30	\$3,172.30
14454	S-48	678-503-01-07	\$3,172.30	\$3,172.30
14454	S-49	678-503-01-08	\$3,172.30	\$3,172.30

Poway Unified School District
Community Facilities District No. 6
Fiscal Year 2023/2024 Special Tax Roll

Tract	Lot	Assessor's Parcel Number	Maximum Special Tax	Assigned Special Tax
14454	S-50	678-503-01-09	\$3,172.30	\$3,172.30
14454	S-51	678-503-01-10	\$3,172.30	\$3,172.30
14454	S-52	678-503-01-11	\$3,172.30	\$3,172.30
14454	S-53	678-503-01-12	\$3,172.30	\$3,172.30
14454	S-54	678-503-01-13	\$3,172.30	\$3,172.30
14454	S-55	678-503-02-01	\$3,172.30	\$3,172.30
14454	S-56	678-503-02-02	\$3,172.30	\$3,172.30
14454	S-57	678-503-02-03	\$3,172.30	\$3,172.30
14454	S-58	678-503-02-04	\$3,172.30	\$3,172.30
14454	S-59	678-503-02-05	\$3,172.30	\$3,172.30
14454	S-60	678-503-02-06	\$3,172.30	\$3,172.30
14454	S-61	678-503-02-07	\$3,172.30	\$3,172.30
14454	S-62	678-503-02-08	\$3,172.30	\$3,172.30
14454	S-63	678-503-02-09	\$3,172.30	\$3,172.30
14454	S-64	678-503-02-10	\$3,172.30	\$3,172.30
14454	S-65	678-503-02-11	\$3,172.30	\$3,172.30
14454	S-66	678-503-02-12	\$3,172.30	\$3,172.30
14454	S-67	678-503-03-01	\$3,172.30	\$3,172.30
14454	S-68	678-503-03-02	\$3,172.30	\$3,172.30
14454	S-69	678-503-03-03	\$3,172.30	\$3,172.30
14454	S-70	678-503-03-04	\$3,172.30	\$3,172.30
14454	S-71	678-503-03-05	\$3,172.30	\$3,172.30
14454	S-72	678-503-03-06	\$3,172.30	\$3,172.30
14454	S-73	678-503-03-07	\$3,172.30	\$3,172.30
14454	S-74	678-503-03-08	\$3,172.30	\$3,172.30
14454	S-75	678-503-03-09	\$3,172.30	\$3,172.30
14454	S-76	678-503-03-10	\$3,172.30	\$3,172.30
14454	S-77	678-503-03-11	\$3,172.30	\$3,172.30
14454	S-78	678-503-03-12	\$3,172.30	\$3,172.30
14454	S-79	678-503-03-13	\$3,172.30	\$3,172.30
14454	S-80	678-503-03-14	\$3,172.30	\$3,172.30
14454	S-81	678-503-04-01	\$3,172.30	\$3,172.30
14454	S-82	678-503-04-02	\$3,172.30	\$3,172.30
14454	S-83	678-503-04-03	\$3,172.30	\$3,172.30
14454	S-84	678-503-04-04	\$3,172.30	\$3,172.30
14454	S-85	678-503-04-05	\$3,172.30	\$3,172.30
14454	S-86	678-503-04-06	\$3,172.30	\$3,172.30
14454	S-87	678-503-04-07	\$3,172.30	\$3,172.30
14454	S-88	678-503-04-08	\$3,172.30	\$3,172.30
14454	S-89	678-503-04-09	\$3,172.30	\$3,172.30
14454	S-90	678-503-04-10	\$3,172.30	\$3,172.30
14454	S-91	678-503-04-11	\$3,172.30	\$3,172.30

Poway Unified School District
Community Facilities District No. 6
Fiscal Year 2023/2024 Special Tax Roll

Tract	Lot	Assessor's Parcel Number	Maximum Special Tax	Assigned Special Tax
14454	S-92	678-503-04-12	\$3,172.30	\$3,172.30
14454	S-93	678-503-04-13	\$3,172.30	\$3,172.30
14454	S-94	678-503-04-14	\$3,172.30	\$3,172.30
14454	S-95	678-503-04-15	\$3,172.30	\$3,172.30
13968	1	678-520-01-00	\$3,137.56	\$3,137.56
13968	2	678-520-02-00	\$3,137.56	\$3,137.56
13968	3	678-520-03-00	\$3,137.56	\$3,137.56
13968	4	678-520-04-00	\$3,137.56	\$3,137.56
13968	5	678-520-05-00	\$3,137.56	\$3,137.56
13968	6	678-520-06-00	\$3,137.56	\$3,137.56
13968	7	678-520-07-00	\$0.00	\$0.00
13968	8	678-520-08-00	\$3,137.56	\$3,137.56
13968	9	678-520-09-00	\$3,137.56	\$3,137.56
13968	10	678-520-10-00	\$3,137.56	\$3,137.56
13968	11	678-520-11-00	\$3,137.56	\$3,137.56
13968	12	678-520-12-00	\$3,137.56	\$3,137.56
13968	27	678-520-13-00	\$3,137.56	\$3,137.56
13968	28	678-520-14-00	\$3,137.56	\$3,137.56
13968	29	678-520-15-00	\$3,137.56	\$3,137.56
13968	30	678-520-16-00	\$3,137.56	\$3,137.56
13968	31	678-520-17-00	\$3,137.56	\$3,137.56
13968	32	678-520-18-00	\$3,137.56	\$3,137.56
13968	33	678-520-19-00	\$3,137.56	\$3,137.56
13968	34	678-520-20-00	\$3,137.56	\$3,137.56
13968	35	678-520-21-00	\$3,137.56	\$3,137.56
13968	36	678-520-22-00	\$3,137.56	\$3,137.56
13968	37	678-520-23-00	\$3,137.56	\$3,137.56
13968	40	678-520-26-00	\$3,137.56	\$3,137.56
13968	41	678-520-27-00	\$3,137.56	\$3,137.56
13968	42	678-520-28-00	\$3,137.56	\$3,137.56
13968	43	678-520-29-00	\$3,137.56	\$3,137.56
13968	44	678-520-30-00	\$3,137.56	\$3,137.56
13968	45	678-520-31-00	\$3,137.56	\$3,137.56
13968	46	678-520-32-00	\$3,137.56	\$3,137.56
13968	47	678-520-33-00	\$3,137.56	\$3,137.56
13968	48	678-520-34-00	\$3,137.56	\$3,137.56
13968	49	678-520-35-00	\$3,137.56	\$3,137.56
13968	50	678-520-36-00	\$3,137.56	\$3,137.56
13968	51	678-520-37-00	\$3,137.56	\$3,137.56
13968	52	678-520-38-00	\$3,137.56	\$3,137.56
13968	53	678-520-39-00	\$3,137.56	\$3,137.56
13968	54	678-520-40-00	\$3,137.56	\$3,137.56

Poway Unified School District
Community Facilities District No. 6
Fiscal Year 2023/2024 Special Tax Roll

Tract	Lot	Assessor's Parcel Number	Maximum Special Tax	Assigned Special Tax
13968	55	678-520-41-00	\$3,137.56	\$3,137.56
13968	56	678-520-42-00	\$3,137.56	\$3,137.56
13968	57	678-520-43-00	\$3,137.56	\$3,137.56
13968	58	678-520-44-00	\$3,137.56	\$3,137.56
13968	59	678-520-45-00	\$3,137.56	\$3,137.56
13968	60	678-520-46-00	\$3,137.56	\$3,137.56
13968	61	678-520-47-00	\$3,137.56	\$3,137.56
13968	62	678-520-48-00	\$3,137.56	\$3,137.56
13968	63	678-520-49-00	\$3,137.56	\$3,137.56
13968	64	678-520-50-00	\$3,137.56	\$3,137.56
13968	65	678-520-51-00	\$3,137.56	\$3,137.56
13968	66	678-520-52-00	\$3,137.56	\$3,137.56
13968	67	678-520-53-00	\$3,137.56	\$3,137.56
13968	68	678-520-54-00	\$3,137.56	\$3,137.56
13968	69	678-520-55-00	\$3,137.56	\$3,137.56
13968	70	678-520-56-00	\$3,137.56	\$3,137.56
13968	71	678-520-57-00	\$3,137.56	\$3,137.56
13968	77	678-520-58-00	\$0.00	\$0.00
13968	38	678-520-59-00	\$3,137.56	\$3,137.56
13968	39	678-520-60-00	\$3,137.56	\$3,137.56
13968	13	678-521-01-00	\$3,137.56	\$3,137.56
13968	14	678-521-02-00	\$3,137.56	\$3,137.56
13968	15	678-521-03-00	\$3,137.56	\$3,137.56
13968	16	678-521-04-00	\$3,137.56	\$3,137.56
13968	17	678-521-05-00	\$3,137.56	\$3,137.56
13968	18	678-521-06-00	\$3,137.56	\$3,137.56
13968	19	678-521-07-00	\$3,137.56	\$3,137.56
13968	20	678-521-08-00	\$3,137.56	\$3,137.56
13968	21	678-521-09-00	\$3,137.56	\$3,137.56
13968	24	678-521-12-00	\$3,137.56	\$3,137.56
13968	25	678-521-13-00	\$3,137.56	\$3,137.56
13968	26	678-521-14-00	\$3,137.56	\$3,137.56
13968	72	678-521-15-00	\$3,137.56	\$3,137.56
13968	73	678-521-16-00	\$3,137.56	\$3,137.56
13968	74	678-521-17-00	\$3,137.56	\$3,137.56
13968	75	678-521-18-00	\$3,137.56	\$3,137.56
13968	76	678-521-19-00	\$0.00	\$0.00
13968	22	678-521-20-00	\$3,137.56	\$3,137.56
13968	23	678-521-21-00	\$3,137.56	\$3,137.56
13989	161	678-530-01-00	\$3,155.38	\$3,155.38
13989	162	678-530-02-00	\$3,155.38	\$3,155.38
13989	163	678-530-03-00	\$3,155.38	\$3,155.38

Poway Unified School District
Community Facilities District No. 6
Fiscal Year 2023/2024 Special Tax Roll

Tract	Lot	Assessor's Parcel Number	Maximum Special Tax	Assigned Special Tax
13989	164	678-530-04-00	\$3,155.38	\$3,155.38
13989	165	678-530-05-00	\$3,155.38	\$3,155.38
13989	166	678-530-06-00	\$3,155.38	\$3,155.38
13989	167	678-530-07-00	\$3,155.38	\$3,155.38
13989	168	678-530-08-00	\$3,155.38	\$3,155.38
13989	169	678-530-09-00	\$3,155.38	\$3,155.38
13989	170	678-530-10-00	\$3,155.38	\$3,155.38
13989	171	678-530-11-00	\$3,155.38	\$3,155.38
13989	172	678-530-12-00	\$3,155.38	\$3,155.38
13989	173	678-530-13-00	\$3,155.38	\$3,155.38
13989	174	678-530-14-00	\$3,155.38	\$3,155.38
13989	175	678-530-15-00	\$3,155.38	\$3,155.38
13989	176	678-530-16-00	\$3,155.38	\$3,155.38
13989	178	678-530-18-00	\$3,155.38	\$3,155.38
13989	179	678-530-19-00	\$3,155.38	\$3,155.38
13989	180	678-530-20-00	\$3,155.38	\$3,155.38
13989	181	678-530-21-00	\$3,155.38	\$3,155.38
13989	247	678-530-22-00	\$3,155.38	\$3,155.38
13989	248	678-530-23-00	\$3,155.38	\$3,155.38
13989	249	678-530-24-00	\$3,155.38	\$3,155.38
13989	250	678-530-25-00	\$3,155.38	\$3,155.38
13989	251	678-530-26-00	\$3,155.38	\$3,155.38
13989	252	678-530-27-00	\$3,155.38	\$3,155.38
13989	253	678-530-28-00	\$3,155.38	\$3,155.38
13989	254	678-530-29-00	\$3,155.38	\$3,155.38
13989	255	678-530-30-00	\$3,155.38	\$3,155.38
13989	256	678-530-31-00	\$3,155.38	\$3,155.38
13989	257	678-530-32-00	\$3,155.38	\$3,155.38
13989	258	678-530-33-00	\$3,155.38	\$3,155.38
13989	259	678-530-34-00	\$3,155.38	\$3,155.38
13989	260	678-530-35-00	\$3,137.56	\$3,137.56
13989	261	678-530-36-00	\$3,137.56	\$3,137.56
13989	262	678-530-37-00	\$3,137.56	\$3,137.56
13989	263	678-530-38-00	\$0.00	\$0.00
13989	264	678-530-39-00	\$0.00	\$0.00
13989	267	678-530-40-00	\$0.00	\$0.00
13989	177	678-530-41-00	\$3,155.38	\$3,155.38
13989	182	678-531-01-00	\$3,155.38	\$3,155.38
13989	185	678-531-04-00	\$3,155.38	\$3,155.38
13989	191	678-531-10-00	\$3,137.56	\$3,137.56
13989	192	678-531-11-00	\$3,137.56	\$3,137.56
13989	193	678-531-12-00	\$3,137.56	\$3,137.56

Poway Unified School District
Community Facilities District No. 6
Fiscal Year 2023/2024 Special Tax Roll

Tract	Lot	Assessor's Parcel Number	Maximum Special Tax	Assigned Special Tax
13989	194	678-531-13-00	\$3,137.56	\$3,137.56
13989	195	678-531-14-00	\$3,137.56	\$3,137.56
13989	196	678-531-15-00	\$3,137.56	\$3,137.56
13989	197	678-531-16-00	\$3,137.56	\$3,137.56
13989	198	678-531-17-00	\$3,155.38	\$3,155.38
13989	199	678-531-18-00	\$3,155.38	\$3,155.38
13989	200	678-531-19-00	\$3,155.38	\$3,155.38
13989	201	678-531-20-00	\$3,155.38	\$3,155.38
13989	202	678-531-21-00	\$3,155.38	\$3,155.38
13989	203	678-531-22-00	\$3,155.38	\$3,155.38
13989	205	678-531-24-00	\$3,155.38	\$3,155.38
13989	207	678-531-26-00	\$3,155.38	\$3,155.38
13989	208	678-531-27-00	\$3,155.38	\$3,155.38
13989	209	678-531-28-00	\$3,155.38	\$3,155.38
13989	210	678-531-29-00	\$0.00	\$0.00
13989	211	678-531-30-00	\$3,155.38	\$3,155.38
13989	212	678-531-31-00	\$3,155.38	\$3,155.38
13989	213	678-531-32-00	\$3,137.56	\$3,137.56
13989	214	678-531-33-00	\$3,137.56	\$3,137.56
13989	215	678-531-34-00	\$3,137.56	\$3,137.56
13989	216	678-531-35-00	\$3,137.56	\$3,137.56
13989	217	678-531-36-00	\$3,137.56	\$3,137.56
13989	218	678-531-37-00	\$3,137.56	\$3,137.56
13989	219	678-531-38-00	\$3,137.56	\$3,137.56
13989	220	678-531-39-00	\$3,137.56	\$3,137.56
13989	221	678-531-40-00	\$3,137.56	\$3,137.56
13989	222	678-531-41-00	\$3,137.56	\$3,137.56
13989	223	678-531-42-00	\$3,137.56	\$3,137.56
13989	224	678-531-43-00	\$3,137.56	\$3,137.56
13989	225	678-531-44-00	\$3,137.56	\$3,137.56
13989	226	678-531-45-00	\$3,137.56	\$3,137.56
13989	227	678-531-46-00	\$3,137.56	\$3,137.56
13989	228	678-531-47-00	\$3,137.56	\$3,137.56
13989	229	678-531-48-00	\$3,137.56	\$3,137.56
13989	230	678-531-49-00	\$3,137.56	\$3,137.56
13989	231	678-531-50-00	\$3,137.56	\$3,137.56
13989	232	678-531-51-00	\$3,137.56	\$3,137.56
13989	233	678-531-52-00	\$3,137.56	\$3,137.56
13989	234	678-531-53-00	\$3,137.56	\$3,137.56
13989	235	678-531-54-00	\$3,137.56	\$3,137.56
13989	236	678-531-55-00	\$3,137.56	\$3,137.56
13989	237	678-531-56-00	\$3,137.56	\$3,137.56

Poway Unified School District
Community Facilities District No. 6
Fiscal Year 2023/2024 Special Tax Roll

Tract	Lot	Assessor's Parcel Number	Maximum Special Tax	Assigned Special Tax
13989	238	678-531-57-00	\$3,137.56	\$3,137.56
13989	239	678-531-58-00	\$3,137.56	\$3,137.56
13989	240	678-531-59-00	\$3,137.56	\$3,137.56
13989	241	678-531-60-00	\$3,137.56	\$3,137.56
13989	242	678-531-61-00	\$3,137.56	\$3,137.56
13989	243	678-531-62-00	\$3,137.56	\$3,137.56
13989	244	678-531-63-00	\$3,137.56	\$3,137.56
13989	245	678-531-64-00	\$3,137.56	\$3,137.56
13989	246	678-531-65-00	\$3,137.56	\$3,137.56
13989	265	678-531-66-00	\$0.00	\$0.00
13989	266	678-531-67-00	\$0.00	\$0.00
13989	186	678-531-68-00	\$3,155.38	\$3,155.38
13989	187	678-531-69-00	\$3,155.38	\$3,155.38
13989	188	678-531-70-00	\$3,155.38	\$3,155.38
13989	189	678-531-71-00	\$3,155.38	\$3,155.38
13989	190	678-531-72-00	\$3,137.56	\$3,137.56
13989	204	678-531-73-00	\$3,155.38	\$3,155.38
13989	206	678-531-74-00	\$3,155.38	\$3,155.38
13989	183	678-531-75-00	\$3,155.38	\$3,155.38
13989	184	678-531-76-00	\$3,155.38	\$3,155.38
13988	78	678-540-01-00	\$0.00	\$0.00
13988	79	678-540-02-00	\$3,137.56	\$3,137.56
13988	80	678-540-03-00	\$3,137.56	\$3,137.56
13988	81	678-540-04-00	\$3,137.56	\$3,137.56
13988	82	678-540-05-00	\$3,137.56	\$3,137.56
13988	83	678-540-06-00	\$3,137.56	\$3,137.56
13988	84	678-540-07-00	\$3,137.56	\$3,137.56
13988	85	678-540-08-00	\$3,137.56	\$3,137.56
13988	86	678-540-09-00	\$3,137.56	\$3,137.56
13988	87	678-540-10-00	\$3,137.56	\$3,137.56
13988	88	678-540-11-00	\$3,137.56	\$3,137.56
13988	89	678-540-12-00	\$3,137.56	\$3,137.56
13988	90	678-540-13-00	\$3,137.56	\$3,137.56
13988	91	678-540-14-00	\$3,137.56	\$3,137.56
13988	92	678-540-15-00	\$3,137.56	\$3,137.56
13988	93	678-540-16-00	\$3,137.56	\$3,137.56
13988	94	678-540-17-00	\$3,137.56	\$3,137.56
13988	95	678-540-18-00	\$3,137.56	\$3,137.56
13988	96	678-540-19-00	\$3,137.56	\$3,137.56
13988	97	678-540-20-00	\$3,137.56	\$3,137.56
13988	98	678-540-21-00	\$3,137.56	\$3,137.56
13988	99	678-540-22-00	\$3,137.56	\$3,137.56

Poway Unified School District
Community Facilities District No. 6
Fiscal Year 2023/2024 Special Tax Roll

Tract	Lot	Assessor's Parcel Number	Maximum Special Tax	Assigned Special Tax
13988	100	678-540-23-00	\$3,137.56	\$3,137.56
13988	101	678-540-24-00	\$3,137.56	\$3,137.56
13988	132	678-540-25-00	\$3,137.56	\$3,137.56
13988	133	678-540-26-00	\$3,137.56	\$3,137.56
13988	134	678-540-27-00	\$3,137.56	\$3,137.56
13988	135	678-540-28-00	\$3,137.56	\$3,137.56
13988	136	678-540-29-00	\$3,137.56	\$3,137.56
13988	137	678-540-30-00	\$3,137.56	\$3,137.56
13988	138	678-540-31-00	\$3,137.56	\$3,137.56
13988	139	678-540-32-00	\$3,137.56	\$3,137.56
13988	140	678-540-33-00	\$3,137.56	\$3,137.56
13988	141	678-540-34-00	\$3,137.56	\$3,137.56
13988	142	678-540-35-00	\$3,137.56	\$3,137.56
13988	143	678-540-36-00	\$3,137.56	\$3,137.56
13988	144	678-540-37-00	\$3,137.56	\$3,137.56
13988	145	678-540-38-00	\$3,137.56	\$3,137.56
13988	146	678-540-39-00	\$3,137.56	\$3,137.56
13988	147	678-540-40-00	\$3,137.56	\$3,137.56
13988	148	678-540-41-00	\$3,137.56	\$3,137.56
13988	102	678-541-01-00	\$3,137.56	\$3,137.56
13988	103	678-541-02-00	\$3,137.56	\$3,137.56
13988	104	678-541-03-00	\$3,137.56	\$3,137.56
13988	105	678-541-04-00	\$3,137.56	\$3,137.56
13988	106	678-541-05-00	\$3,137.56	\$3,137.56
13988	107	678-541-06-00	\$3,137.56	\$3,137.56
13988	108	678-541-07-00	\$3,137.56	\$3,137.56
13988	109	678-541-08-00	\$3,137.56	\$3,137.56
13988	110	678-541-09-00	\$3,137.56	\$3,137.56
13988	111	678-541-10-00	\$3,137.56	\$3,137.56
13988	112	678-541-11-00	\$3,137.56	\$3,137.56
13988	113	678-541-12-00	\$3,137.56	\$3,137.56
13988	114	678-541-13-00	\$3,137.56	\$3,137.56
13988	115	678-541-14-00	\$3,137.56	\$3,137.56
13988	116	678-541-15-00	\$3,137.56	\$3,137.56
13988	117	678-541-16-00	\$3,137.56	\$3,137.56
13988	118	678-541-17-00	\$3,137.56	\$3,137.56
13988	119	678-541-18-00	\$3,137.56	\$3,137.56
13988	120	678-541-19-00	\$3,137.56	\$3,137.56
13988	121	678-541-20-00	\$3,137.56	\$3,137.56
13988	122	678-541-21-00	\$3,137.56	\$3,137.56
13988	123	678-541-22-00	\$3,137.56	\$3,137.56
13988	124	678-541-23-00	\$3,137.56	\$3,137.56

Poway Unified School District
Community Facilities District No. 6
Fiscal Year 2023/2024 Special Tax Roll

Tract	Lot	Assessor's Parcel Number	Maximum Special Tax	Assigned Special Tax
13988	125	678-541-24-00	\$3,137.56	\$3,137.56
13988	126	678-541-25-00	\$3,137.56	\$3,137.56
13988	127	678-541-26-00	\$3,137.56	\$3,137.56
13988	128	678-541-27-00	\$3,137.56	\$3,137.56
13988	129	678-541-28-00	\$3,137.56	\$3,137.56
13988	130	678-541-29-00	\$3,137.56	\$3,137.56
13988	131	678-541-30-00	\$3,137.56	\$3,137.56
13988	149	678-541-31-00	\$3,137.56	\$3,137.56
13988	150	678-541-32-00	\$3,137.56	\$3,137.56
13988	151	678-541-33-00	\$3,137.56	\$3,137.56
13988	152	678-541-34-00	\$3,137.56	\$3,137.56
13988	153	678-541-35-00	\$3,137.56	\$3,137.56
13988	154	678-541-36-00	\$3,137.56	\$3,137.56
13988	155	678-541-37-00	\$3,137.56	\$3,137.56
13988	156	678-541-38-00	\$3,137.56	\$3,137.56
13988	157	678-541-39-00	\$3,137.56	\$3,137.56
13988	158	678-541-40-00	\$3,137.56	\$3,137.56
13988	159	678-541-41-00	\$0.00	\$0.00
13988	160	678-541-42-00	\$0.00	\$0.00
14105	268	678-550-01-00	\$3,155.38	\$3,155.38
14105	269	678-550-02-00	\$3,137.56	\$3,137.56
14105	270	678-550-03-00	\$3,137.56	\$3,137.56
14105	271	678-550-04-00	\$3,137.56	\$3,137.56
14105	272	678-550-05-00	\$3,137.56	\$3,137.56
14105	273	678-550-06-00	\$3,155.38	\$3,155.38
14105	274	678-550-07-00	\$3,155.38	\$3,155.38
14105	275	678-550-08-00	\$3,137.56	\$3,137.56
14105	276	678-550-09-00	\$3,137.56	\$3,137.56
14105	277	678-550-10-00	\$3,137.56	\$3,137.56
14105	278	678-550-11-00	\$3,137.56	\$3,137.56
14105	279	678-550-12-00	\$3,137.56	\$3,137.56
14105	280	678-550-13-00	\$3,137.56	\$3,137.56
14105	281	678-550-14-00	\$3,137.56	\$3,137.56
14105	282	678-550-15-00	\$3,137.56	\$3,137.56
14105	283	678-550-16-00	\$3,137.56	\$3,137.56
14105	284	678-550-17-00	\$3,137.56	\$3,137.56
14105	285	678-550-18-00	\$3,137.56	\$3,137.56
14105	385	678-550-22-00	\$3,137.56	\$3,137.56
14105	386	678-550-23-00	\$3,137.56	\$3,137.56
14105	387	678-550-24-00	\$3,137.56	\$3,137.56
14105	388	678-550-25-00	\$3,155.38	\$3,155.38
14105	389	678-550-26-00	\$3,155.38	\$3,155.38

Poway Unified School District
Community Facilities District No. 6
Fiscal Year 2023/2024 Special Tax Roll

Tract	Lot	Assessor's Parcel Number	Maximum Special Tax	Assigned Special Tax
14105	390	678-550-27-00	\$3,155.38	\$3,155.38
14105	391	678-550-28-00	\$3,137.56	\$3,137.56
14105	392	678-550-29-00	\$3,155.38	\$3,155.38
14105	393	678-550-30-00	\$3,155.38	\$3,155.38
14105	394	678-550-31-00	\$0.00	\$0.00
14105	397	678-550-32-00	\$0.00	\$0.00
14105	288	678-550-36-00	\$3,137.56	\$3,137.56
14105	286	678-550-37-00	\$3,137.56	\$3,137.56
14105	395	678-550-39-00	\$0.00	\$0.00
14105	287	678-550-40-00	\$3,137.56	\$3,137.56
14105	289	678-551-01-00	\$3,137.56	\$3,137.56
14105	290	678-551-02-00	\$3,137.56	\$3,137.56
14105	291	678-551-03-00	\$3,137.56	\$3,137.56
14105	292	678-551-04-00	\$3,137.56	\$3,137.56
14105	293	678-551-05-00	\$3,137.56	\$3,137.56
14105	294	678-551-06-00	\$3,137.56	\$3,137.56
14105	295	678-551-07-00	\$3,137.56	\$3,137.56
14105	330	678-551-08-00	\$3,137.56	\$3,137.56
14105	331	678-551-09-00	\$3,137.56	\$3,137.56
14105	332	678-551-10-00	\$3,137.56	\$3,137.56
14105	333	678-551-11-00	\$3,155.38	\$3,155.38
14105	334	678-551-12-00	\$3,155.38	\$3,155.38
14105	335	678-551-13-00	\$3,155.38	\$3,155.38
14105	336	678-551-14-00	\$3,155.38	\$3,155.38
14105	337	678-551-15-00	\$3,155.38	\$3,155.38
14105	338	678-551-16-00	\$3,155.38	\$3,155.38
14105	339	678-551-17-00	\$3,155.38	\$3,155.38
14105	340	678-551-18-00	\$3,155.38	\$3,155.38
14105	341	678-551-19-00	\$3,155.38	\$3,155.38
14105	342	678-551-20-00	\$3,137.56	\$3,137.56
14105	343	678-551-21-00	\$3,137.56	\$3,137.56
14105	344	678-551-22-00	\$3,137.56	\$3,137.56
14105	345	678-551-23-00	\$3,137.56	\$3,137.56
14105	346	678-551-24-00	\$3,137.56	\$3,137.56
14105	347	678-551-25-00	\$3,137.56	\$3,137.56
14105	348	678-551-26-00	\$3,137.56	\$3,137.56
14105	349	678-551-27-00	\$3,137.56	\$3,137.56
14105	296	678-552-01-00	\$3,137.56	\$3,137.56
14105	297	678-552-02-00	\$3,137.56	\$3,137.56
14105	298	678-552-03-00	\$3,155.38	\$3,155.38
14105	299	678-552-04-00	\$3,155.38	\$3,155.38
14105	300	678-552-05-00	\$3,155.38	\$3,155.38

Poway Unified School District
Community Facilities District No. 6
Fiscal Year 2023/2024 Special Tax Roll

Tract	Lot	Assessor's Parcel Number	Maximum Special Tax	Assigned Special Tax
14105	301	678-552-06-00	\$3,155.38	\$3,155.38
14105	302	678-552-07-00	\$3,155.38	\$3,155.38
14105	303	678-552-08-00	\$3,155.38	\$3,155.38
14105	304	678-552-09-00	\$3,155.38	\$3,155.38
14105	305	678-552-10-00	\$3,155.38	\$3,155.38
14105	306	678-552-11-00	\$3,155.38	\$3,155.38
14105	307	678-552-12-00	\$3,155.38	\$3,155.38
14105	308	678-552-13-00	\$3,155.38	\$3,155.38
14105	309	678-552-14-00	\$3,155.38	\$3,155.38
14105	310	678-552-15-00	\$3,155.38	\$3,155.38
14105	311	678-552-16-00	\$3,155.38	\$3,155.38
14105	312	678-552-17-00	\$3,155.38	\$3,155.38
14105	313	678-552-18-00	\$3,155.38	\$3,155.38
14105	314	678-552-19-00	\$3,155.38	\$3,155.38
14105	315	678-552-20-00	\$3,155.38	\$3,155.38
14105	316	678-552-21-00	\$3,155.38	\$3,155.38
14105	317	678-552-22-00	\$3,155.38	\$3,155.38
14105	318	678-552-23-00	\$3,155.38	\$3,155.38
14105	319	678-552-24-00	\$3,155.38	\$3,155.38
14105	320	678-552-25-00	\$3,155.38	\$3,155.38
14105	321	678-552-26-00	\$3,155.38	\$3,155.38
14105	322	678-552-27-00	\$3,155.38	\$3,155.38
14105	323	678-552-28-00	\$3,137.56	\$3,137.56
14105	324	678-552-29-00	\$3,155.38	\$3,155.38
14105	325	678-552-30-00	\$3,155.38	\$3,155.38
14105	326	678-552-31-00	\$3,155.38	\$3,155.38
14105	327	678-552-32-00	\$3,155.38	\$3,155.38
14105	328	678-552-33-00	\$3,155.38	\$3,155.38
14105	329	678-552-34-00	\$3,137.56	\$3,137.56
14105	350	678-553-01-00	\$3,137.56	\$3,137.56
14105	351	678-553-02-00	\$3,137.56	\$3,137.56
14105	352	678-553-03-00	\$3,137.56	\$3,137.56
14105	353	678-553-04-00	\$3,137.56	\$3,137.56
14105	354	678-553-05-00	\$3,137.56	\$3,137.56
14105	355	678-553-06-00	\$3,137.56	\$3,137.56
14105	356	678-553-07-00	\$3,137.56	\$3,137.56
14105	357	678-553-08-00	\$3,137.56	\$3,137.56
14105	358	678-553-09-00	\$3,137.56	\$3,137.56
14105	359	678-553-10-00	\$3,137.56	\$3,137.56
14105	360	678-553-11-00	\$3,137.56	\$3,137.56
14105	361	678-553-12-00	\$3,137.56	\$3,137.56
14105	362	678-553-13-00	\$3,137.56	\$3,137.56

Poway Unified School District
Community Facilities District No. 6
Fiscal Year 2023/2024 Special Tax Roll

Tract	Lot	Assessor's Parcel Number	Maximum Special Tax	Assigned Special Tax
14105	363	678-553-14-00	\$3,137.56	\$3,137.56
14105	364	678-553-15-00	\$3,137.56	\$3,137.56
14105	365	678-553-16-00	\$3,137.56	\$3,137.56
14105	366	678-553-17-00	\$3,137.56	\$3,137.56
14105	367	678-553-18-00	\$3,137.56	\$3,137.56
14105	368	678-553-19-00	\$3,137.56	\$3,137.56
14105	369	678-553-20-00	\$3,137.56	\$3,137.56
14105	370	678-553-21-00	\$3,137.56	\$3,137.56
14105	371	678-553-22-00	\$3,137.56	\$3,137.56
14105	372	678-553-23-00	\$3,137.56	\$3,137.56
14105	373	678-553-24-00	\$3,137.56	\$3,137.56
14105	374	678-553-25-00	\$3,137.56	\$3,137.56
14105	375	678-553-26-00	\$3,137.56	\$3,137.56
14105	376	678-553-27-00	\$3,137.56	\$3,137.56
14105	377	678-553-28-00	\$3,137.56	\$3,137.56
14105	378	678-553-29-00	\$3,137.56	\$3,137.56
14105	379	678-553-30-00	\$3,137.56	\$3,137.56
14105	380	678-553-31-00	\$3,137.56	\$3,137.56
14105	381	678-553-32-00	\$3,137.56	\$3,137.56
14105	382	678-553-33-00	\$3,137.56	\$3,137.56
14105	383	678-553-34-00	\$3,137.56	\$3,137.56
14105	384	678-553-35-00	\$3,137.56	\$3,137.56
14106	398	678-560-01-00	\$3,155.38	\$3,155.38
14106	399	678-560-02-00	\$3,137.56	\$3,137.56
14106	400	678-560-03-00	\$3,137.56	\$3,137.56
14106	401	678-560-04-00	\$3,137.56	\$3,137.56
14106	402	678-560-05-00	\$3,137.56	\$3,137.56
14106	403	678-560-06-00	\$3,155.38	\$3,155.38
14106	404	678-560-07-00	\$3,155.38	\$3,155.38
14106	405	678-560-08-00	\$3,155.38	\$3,155.38
14106	406	678-560-09-00	\$3,155.38	\$3,155.38
14106	407	678-560-10-00	\$3,155.38	\$3,155.38
14106	408	678-560-11-00	\$3,155.38	\$3,155.38
14106	409	678-560-12-00	\$3,155.38	\$3,155.38
14106	410	678-560-13-00	\$3,155.38	\$3,155.38
14106	411	678-560-14-00	\$3,155.38	\$3,155.38
14106	412	678-560-15-00	\$3,155.38	\$3,155.38
14106	413	678-560-16-00	\$3,155.38	\$3,155.38
14106	414	678-560-17-00	\$3,155.38	\$3,155.38
14106	415	678-560-18-00	\$3,137.56	\$3,137.56
14106	416	678-560-19-00	\$3,137.56	\$3,137.56
14106	417	678-560-20-00	\$3,137.56	\$3,137.56

Poway Unified School District
Community Facilities District No. 6
Fiscal Year 2023/2024 Special Tax Roll

Tract	Lot	Assessor's Parcel Number	Maximum Special Tax	Assigned Special Tax
14106	418	678-560-21-00	\$3,137.56	\$3,137.56
14106	419	678-560-22-00	\$3,137.56	\$3,137.56
14106	420	678-560-23-00	\$3,137.56	\$3,137.56
14106	421	678-560-24-00	\$3,137.56	\$3,137.56
14106	422	678-560-25-00	\$3,137.56	\$3,137.56
14106	423	678-560-26-00	\$3,137.56	\$3,137.56
14106	424	678-560-27-00	\$3,137.56	\$3,137.56
14106	425	678-560-28-00	\$3,137.56	\$3,137.56
14106	426	678-560-29-00	\$3,137.56	\$3,137.56
14106	427	678-560-30-00	\$3,137.56	\$3,137.56
14106	428	678-560-31-00	\$3,137.56	\$3,137.56
14106	429	678-560-32-00	\$3,137.56	\$3,137.56
14106	430	678-560-33-00	\$0.00	\$0.00
14106	522	678-560-34-00	\$0.00	\$0.00
14106	523	678-560-35-00	\$0.00	\$0.00
14106	431	678-561-01-00	\$3,137.56	\$3,137.56
14106	432	678-561-02-00	\$3,137.56	\$3,137.56
14106	433	678-561-03-00	\$3,137.56	\$3,137.56
14106	434	678-561-04-00	\$3,155.38	\$3,155.38
14106	435	678-561-05-00	\$3,155.38	\$3,155.38
14106	436	678-561-06-00	\$3,155.38	\$3,155.38
14106	437	678-561-07-00	\$3,155.38	\$3,155.38
14106	438	678-561-08-00	\$3,155.38	\$3,155.38
14106	439	678-561-09-00	\$3,155.38	\$3,155.38
14106	440	678-561-10-00	\$0.00	\$0.00
14106	441	678-561-11-00	\$3,155.38	\$3,155.38
14106	442	678-561-12-00	\$3,155.38	\$3,155.38
14106	443	678-561-13-00	\$3,155.38	\$3,155.38
14106	444	678-561-14-00	\$3,155.38	\$3,155.38
14106	445	678-561-15-00	\$3,155.38	\$3,155.38
14106	446	678-561-16-00	\$3,155.38	\$3,155.38
14106	447	678-561-17-00	\$3,155.38	\$3,155.38
14106	448	678-561-18-00	\$3,155.38	\$3,155.38
14106	449	678-561-19-00	\$3,155.38	\$3,155.38
14106	450	678-561-20-00	\$3,137.56	\$3,137.56
14106	451	678-561-21-00	\$3,137.56	\$3,137.56
14106	452	678-561-22-00	\$3,137.56	\$3,137.56
14106	453	678-561-23-00	\$3,155.38	\$3,155.38
14106	454	678-561-24-00	\$3,155.38	\$3,155.38
14106	455	678-561-25-00	\$3,155.38	\$3,155.38
14106	456	678-561-26-00	\$3,155.38	\$3,155.38
14106	457	678-561-27-00	\$3,155.38	\$3,155.38

Poway Unified School District
Community Facilities District No. 6
Fiscal Year 2023/2024 Special Tax Roll

Tract	Lot	Assessor's Parcel Number	Maximum Special Tax	Assigned Special Tax
14106	458	678-561-28-00	\$3,155.38	\$3,155.38
14106	459	678-561-29-00	\$3,155.38	\$3,155.38
14106	462	678-561-32-00	\$0.00	\$0.00
14106	463	678-561-33-00	\$3,155.38	\$3,155.38
14106	464	678-561-34-00	\$3,155.38	\$3,155.38
14106	465	678-561-35-00	\$3,155.38	\$3,155.38
14106	466	678-561-36-00	\$3,155.38	\$3,155.38
14106	467	678-561-37-00	\$3,137.56	\$3,137.56
14106	468	678-561-38-00	\$3,137.56	\$3,137.56
14106	469	678-561-39-00	\$3,137.56	\$3,137.56
14106	470	678-561-40-00	\$3,137.56	\$3,137.56
14106	471	678-561-41-00	\$3,137.56	\$3,137.56
14106	472	678-561-42-00	\$0.00	\$0.00
14106	473	678-561-43-00	\$3,137.56	\$3,137.56
14106	474	678-561-44-00	\$3,137.56	\$3,137.56
14106	475	678-561-45-00	\$3,137.56	\$3,137.56
14106	524	678-561-46-00	\$0.00	\$0.00
14106	525	678-561-47-00	\$0.00	\$0.00
14106	526	678-561-48-00	\$0.00	\$0.00
14106	460	678-561-49-00	\$3,155.38	\$3,155.38
14106	461	678-561-50-00	\$3,155.38	\$3,155.38
14106	476	678-562-01-00	\$3,155.38	\$3,155.38
14106	477	678-562-02-00	\$3,155.38	\$3,155.38
14106	478	678-562-03-00	\$3,155.38	\$3,155.38
14106	479	678-562-04-00	\$3,155.38	\$3,155.38
14106	480	678-562-05-00	\$3,155.38	\$3,155.38
14106	481	678-562-06-00	\$3,155.38	\$3,155.38
14106	482	678-562-07-00	\$3,155.38	\$3,155.38
14106	483	678-562-08-00	\$3,155.38	\$3,155.38
14106	484	678-562-09-00	\$3,155.38	\$3,155.38
14106	485	678-562-10-00	\$3,155.38	\$3,155.38
14106	486	678-562-11-00	\$3,155.38	\$3,155.38
14106	487	678-562-12-00	\$3,155.38	\$3,155.38
14106	488	678-562-13-00	\$3,155.38	\$3,155.38
14106	489	678-562-14-00	\$3,155.38	\$3,155.38
14106	490	678-562-15-00	\$3,155.38	\$3,155.38
14106	491	678-562-16-00	\$3,155.38	\$3,155.38
14106	492	678-562-17-00	\$3,155.38	\$3,155.38
14106	493	678-562-18-00	\$3,155.38	\$3,155.38
14106	494	678-562-19-00	\$3,155.38	\$3,155.38
14106	495	678-562-20-00	\$3,155.38	\$3,155.38
14106	496	678-562-21-00	\$3,155.38	\$3,155.38

Poway Unified School District
Community Facilities District No. 6
Fiscal Year 2023/2024 Special Tax Roll

Tract	Lot	Assessor's Parcel Number	Maximum Special Tax	Assigned Special Tax
14106	497	678-562-22-00	\$3,155.38	\$3,155.38
14106	498	678-562-23-00	\$3,155.38	\$3,155.38
14106	499	678-562-24-00	\$3,155.38	\$3,155.38
14106	500	678-562-25-00	\$3,155.38	\$3,155.38
14106	501	678-562-26-00	\$3,155.38	\$3,155.38
14106	502	678-562-27-00	\$3,155.38	\$3,155.38
14106	503	678-562-28-00	\$3,155.38	\$3,155.38
14106	504	678-562-29-00	\$3,155.38	\$3,155.38
14106	505	678-562-30-00	\$3,155.38	\$3,155.38
14106	506	678-562-31-00	\$3,155.38	\$3,155.38
14106	507	678-562-32-00	\$3,137.56	\$3,137.56
14106	508	678-562-33-00	\$3,137.56	\$3,137.56
14106	509	678-562-34-00	\$3,137.56	\$3,137.56
14106	510	678-562-35-00	\$3,137.56	\$3,137.56
14106	511	678-562-36-00	\$3,137.56	\$3,137.56
14106	512	678-562-37-00	\$3,137.56	\$3,137.56
14106	513	678-562-38-00	\$3,137.56	\$3,137.56
14106	514	678-562-39-00	\$3,137.56	\$3,137.56
14106	515	678-562-40-00	\$3,137.56	\$3,137.56
14106	516	678-562-41-00	\$3,137.56	\$3,137.56
14106	517	678-562-42-00	\$3,137.56	\$3,137.56
14106	518	678-562-43-00	\$3,137.56	\$3,137.56
14106	519	678-562-44-00	\$3,137.56	\$3,137.56
14106	520	678-562-45-00	\$3,137.56	\$3,137.56
14170	527	678-570-01-00	\$3,155.38	\$3,155.38
14170	528	678-570-02-00	\$3,155.38	\$3,155.38
14170	529	678-570-03-00	\$3,155.38	\$3,155.38
14170	530	678-570-04-00	\$3,155.38	\$3,155.38
14170	531	678-570-05-00	\$3,155.38	\$3,155.38
14170	532	678-570-06-00	\$3,155.38	\$3,155.38
14170	533	678-570-07-00	\$3,155.38	\$3,155.38
14170	534	678-570-08-00	\$3,155.38	\$3,155.38
14170	535	678-570-09-00	\$3,155.38	\$3,155.38
14170	536	678-570-10-00	\$3,155.38	\$3,155.38
14170	537	678-570-11-00	\$3,155.38	\$3,155.38
14170	538	678-570-12-00	\$3,155.38	\$3,155.38
14170	539	678-570-13-00	\$3,155.38	\$3,155.38
14170	540	678-570-14-00	\$3,155.38	\$3,155.38
14170	541	678-570-15-00	\$3,155.38	\$3,155.38
14170	542	678-570-16-00	\$3,155.38	\$3,155.38
14170	543	678-570-17-00	\$3,155.38	\$3,155.38
14170	544	678-570-18-00	\$3,155.38	\$3,155.38

Poway Unified School District
Community Facilities District No. 6
Fiscal Year 2023/2024 Special Tax Roll

Tract	Lot	Assessor's Parcel Number	Maximum Special Tax	Assigned Special Tax
14170	545	678-570-19-00	\$3,155.38	\$3,155.38
14170	546	678-570-20-00	\$3,155.38	\$3,155.38
14170	547	678-570-21-00	\$3,155.38	\$3,155.38
14170	548	678-570-22-00	\$3,155.38	\$3,155.38
14170	549	678-570-23-00	\$3,155.38	\$3,155.38
14170	550	678-570-24-00	\$3,155.38	\$3,155.38
14170	551	678-570-25-00	\$3,155.38	\$3,155.38
14170	552	678-570-26-00	\$3,155.38	\$3,155.38
14170	553	678-570-27-00	\$3,155.38	\$3,155.38
14170	554	678-570-28-00	\$3,155.38	\$3,155.38
14170	638	678-570-29-00	\$0.00	\$0.00
14170	639	678-570-30-00	\$0.00	\$0.00
14170	555	678-571-01-00	\$3,137.56	\$3,137.56
14170	556	678-571-02-00	\$3,137.56	\$3,137.56
14170	557	678-571-03-00	\$3,137.56	\$3,137.56
14170	558	678-571-04-00	\$3,137.56	\$3,137.56
14170	559	678-571-05-00	\$3,137.56	\$3,137.56
14170	560	678-571-06-00	\$3,137.56	\$3,137.56
14170	561	678-571-07-00	\$3,137.56	\$3,137.56
14170	562	678-571-08-00	\$3,137.56	\$3,137.56
14170	563	678-571-09-00	\$3,137.56	\$3,137.56
14170	564	678-571-10-00	\$3,137.56	\$3,137.56
14170	565	678-571-11-00	\$3,137.56	\$3,137.56
14170	566	678-571-12-00	\$3,137.56	\$3,137.56
14170	567	678-571-13-00	\$3,137.56	\$3,137.56
14170	568	678-571-14-00	\$3,137.56	\$3,137.56
14170	569	678-571-15-00	\$3,155.38	\$3,155.38
14170	570	678-571-16-00	\$3,155.38	\$3,155.38
14170	571	678-571-17-00	\$3,155.38	\$3,155.38
14170	572	678-571-18-00	\$3,155.38	\$3,155.38
14170	573	678-571-19-00	\$3,155.38	\$3,155.38
14170	574	678-571-20-00	\$3,155.38	\$3,155.38
14170	575	678-571-21-00	\$3,155.38	\$3,155.38
14170	576	678-571-22-00	\$3,155.38	\$3,155.38
14170	577	678-571-23-00	\$3,155.38	\$3,155.38
14170	578	678-571-24-00	\$3,155.38	\$3,155.38
14170	579	678-571-25-00	\$3,155.38	\$3,155.38
14170	580	678-571-26-00	\$3,155.38	\$3,155.38
14170	581	678-571-27-00	\$3,155.38	\$3,155.38
14170	582	678-571-28-00	\$3,155.38	\$3,155.38
14170	583	678-571-29-00	\$3,155.38	\$3,155.38
14170	584	678-571-30-00	\$3,155.38	\$3,155.38

Poway Unified School District
Community Facilities District No. 6
Fiscal Year 2023/2024 Special Tax Roll

Tract	Lot	Assessor's Parcel Number	Maximum Special Tax	Assigned Special Tax
14170	585	678-571-31-00	\$3,155.38	\$3,155.38
14170	637	678-571-33-00	\$0.00	\$0.00
14170	586	678-572-01-00	\$3,155.38	\$3,155.38
14170	587	678-572-02-00	\$3,155.38	\$3,155.38
14170	588	678-572-03-00	\$3,155.38	\$3,155.38
14170	589	678-572-04-00	\$3,155.38	\$3,155.38
14170	590	678-572-05-00	\$3,155.38	\$3,155.38
14170	591	678-572-06-00	\$3,155.38	\$3,155.38
14170	592	678-572-07-00	\$3,155.38	\$3,155.38
14170	593	678-572-08-00	\$3,155.38	\$3,155.38
14170	594	678-572-09-00	\$3,155.38	\$3,155.38
14170	595	678-572-10-00	\$3,155.38	\$3,155.38
14170	596	678-572-11-00	\$3,155.38	\$3,155.38
14170	597	678-572-12-00	\$3,155.38	\$3,155.38
14170	598	678-572-13-00	\$3,155.38	\$3,155.38
14170	599	678-572-14-00	\$3,155.38	\$3,155.38
14170	600	678-572-15-00	\$3,155.38	\$3,155.38
14170	601	678-572-16-00	\$3,155.38	\$3,155.38
14170	602	678-572-17-00	\$3,155.38	\$3,155.38
14170	603	678-572-18-00	\$3,155.38	\$3,155.38
14170	604	678-572-19-00	\$3,155.38	\$3,155.38
14170	605	678-572-20-00	\$3,155.38	\$3,155.38
14170	606	678-572-21-00	\$3,155.38	\$3,155.38
14170	607	678-572-22-00	\$0.00	\$0.00
14170	608	678-572-23-00	\$3,155.38	\$3,155.38
14170	609	678-572-24-00	\$3,155.38	\$3,155.38
14170	610	678-572-25-00	\$3,155.38	\$3,155.38
14170	611	678-572-26-00	\$3,155.38	\$3,155.38
14170	612	678-572-27-00	\$3,172.30	\$3,172.30
14170	613	678-572-28-00	\$3,172.30	\$3,172.30
14170	614	678-572-29-00	\$3,172.30	\$3,172.30
14170	615	678-572-30-00	\$3,172.30	\$3,172.30
14170	616	678-572-31-00	\$3,172.30	\$3,172.30
14170	617	678-572-32-00	\$3,172.30	\$3,172.30
14170	618	678-572-33-00	\$3,172.30	\$3,172.30
14170	619	678-572-34-00	\$3,172.30	\$3,172.30
14170	620	678-572-35-00	\$3,172.30	\$3,172.30
14170	621	678-572-36-00	\$3,172.30	\$3,172.30
14170	622	678-572-37-00	\$3,172.30	\$3,172.30
14170	623	678-572-38-00	\$3,172.30	\$3,172.30
14170	624	678-572-39-00	\$3,172.30	\$3,172.30
14170	625	678-572-40-00	\$3,172.30	\$3,172.30

Poway Unified School District
Community Facilities District No. 6
Fiscal Year 2023/2024 Special Tax Roll

Tract	Lot	Assessor's Parcel Number	Maximum Special Tax	Assigned Special Tax
14170	626	678-572-41-00	\$3,172.30	\$3,172.30
14170	627	678-572-42-00	\$3,172.30	\$3,172.30
14170	628	678-572-43-00	\$3,172.30	\$3,172.30
14170	629	678-572-44-00	\$3,172.30	\$3,172.30
14170	630	678-572-45-00	\$3,137.56	\$3,137.56
14170	631	678-572-46-00	\$3,137.56	\$3,137.56
14170	632	678-572-47-00	\$3,137.56	\$3,137.56
14170	633	678-572-48-00	\$3,172.30	\$3,172.30
14170	634	678-572-49-00	\$3,172.30	\$3,172.30
14170	635	678-572-50-00	\$0.00	\$0.00
14170	640	678-572-51-00	\$0.00	\$0.00
14171	641	678-580-01-00	\$3,137.56	\$3,137.56
14171	642	678-580-02-00	\$3,137.56	\$3,137.56
14171	643	678-580-03-00	\$3,137.56	\$3,137.56
14171	644	678-580-04-00	\$3,137.56	\$3,137.56
14171	645	678-580-05-00	\$3,137.56	\$3,137.56
14171	646	678-580-06-00	\$3,137.56	\$3,137.56
14171	647	678-580-07-00	\$3,137.56	\$3,137.56
14171	648	678-580-08-00	\$3,137.56	\$3,137.56
14171	649	678-580-09-00	\$3,137.56	\$3,137.56
14171	650	678-580-10-00	\$3,137.56	\$3,137.56
14171	651	678-580-11-00	\$3,137.56	\$3,137.56
14171	652	678-580-12-00	\$3,137.56	\$3,137.56
14171	653	678-580-13-00	\$3,137.56	\$3,137.56
14171	654	678-580-14-00	\$3,137.56	\$3,137.56
14171	655	678-580-15-00	\$3,137.56	\$3,137.56
14171	656	678-580-16-00	\$3,137.56	\$3,137.56
14171	657	678-580-17-00	\$3,137.56	\$3,137.56
14171	658	678-580-18-00	\$3,137.56	\$3,137.56
14171	659	678-580-19-00	\$3,137.56	\$3,137.56
14171	660	678-580-20-00	\$3,137.56	\$3,137.56
14171	661	678-580-21-00	\$3,137.56	\$3,137.56
14171	662	678-580-22-00	\$3,137.56	\$3,137.56
14171	663	678-580-23-00	\$3,137.56	\$3,137.56
14171	664	678-580-24-00	\$3,155.38	\$3,155.38
14171	665	678-580-25-00	\$3,155.38	\$3,155.38
14171	666	678-580-26-00	\$3,155.38	\$3,155.38
14171	667	678-580-27-00	\$3,155.38	\$3,155.38
14171	668	678-580-28-00	\$3,155.38	\$3,155.38
14171	669	678-580-29-00	\$3,155.38	\$3,155.38
14171	670	678-580-30-00	\$3,155.38	\$3,155.38
14171	671	678-580-31-00	\$3,155.38	\$3,155.38

Poway Unified School District
Community Facilities District No. 6
Fiscal Year 2023/2024 Special Tax Roll

Tract	Lot	Assessor's Parcel Number	Maximum Special Tax	Assigned Special Tax
14171	672	678-580-32-00	\$3,155.38	\$3,155.38
14171	673	678-580-33-00	\$3,155.38	\$3,155.38
14171	674	678-580-34-00	\$3,155.38	\$3,155.38
14171	675	678-580-35-00	\$3,155.38	\$3,155.38
14171	676	678-580-36-00	\$3,155.38	\$3,155.38
14171	677	678-580-37-00	\$3,155.38	\$3,155.38
14171	678	678-580-38-00	\$3,155.38	\$3,155.38
14171	679	678-580-39-00	\$3,155.38	\$3,155.38
14171	680	678-580-40-00	\$3,137.56	\$3,137.56
14171	681	678-580-41-00	\$3,137.56	\$3,137.56
14171	682	678-580-42-00	\$3,137.56	\$3,137.56
14171	683	678-580-43-00	\$3,155.38	\$3,155.38
14171	684	678-580-44-00	\$3,155.38	\$3,155.38
14171	685	678-580-45-00	\$3,155.38	\$3,155.38
14171	686	678-580-46-00	\$3,155.38	\$3,155.38
14171	687	678-580-47-00	\$0.00	\$0.00
14171	688	678-580-48-00	\$0.00	\$0.00
14171	689	678-580-49-00	\$0.00	\$0.00
14172	690	678-590-01-00	\$3,137.56	\$3,137.56
14172	691	678-590-02-00	\$3,137.56	\$3,137.56
14172	692	678-590-03-00	\$3,137.56	\$3,137.56
14172	693	678-590-04-00	\$3,137.56	\$3,137.56
14172	694	678-590-05-00	\$3,137.56	\$3,137.56
14172	695	678-590-06-00	\$3,137.56	\$3,137.56
14172	696	678-590-07-00	\$3,137.56	\$3,137.56
14172	697	678-590-08-00	\$3,137.56	\$3,137.56
14172	698	678-590-09-00	\$3,137.56	\$3,137.56
14172	699	678-590-10-00	\$3,155.38	\$3,155.38
14172	700	678-590-11-00	\$3,155.38	\$3,155.38
14172	701	678-590-12-00	\$3,155.38	\$3,155.38
14172	702	678-590-13-00	\$3,155.38	\$3,155.38
14172	703	678-590-14-00	\$3,155.38	\$3,155.38
14172	704	678-590-15-00	\$3,155.38	\$3,155.38
14172	705	678-590-16-00	\$3,155.38	\$3,155.38
14172	706	678-590-17-00	\$3,155.38	\$3,155.38
14172	707	678-590-18-00	\$3,155.38	\$3,155.38
14172	708	678-590-19-00	\$3,155.38	\$3,155.38
14172	709	678-590-20-00	\$3,155.38	\$3,155.38
14172	710	678-590-21-00	\$3,155.38	\$3,155.38
14172	711	678-590-22-00	\$3,155.38	\$3,155.38
14172	712	678-590-23-00	\$3,155.38	\$3,155.38
14172	713	678-590-24-00	\$3,155.38	\$3,155.38

Poway Unified School District
Community Facilities District No. 6
Fiscal Year 2023/2024 Special Tax Roll

Tract	Lot	Assessor's Parcel Number	Maximum Special Tax	Assigned Special Tax
14172	714	678-590-25-00	\$3,155.38	\$3,155.38
14172	715	678-590-26-00	\$3,137.56	\$3,137.56
14172	716	678-590-27-00	\$3,137.56	\$3,137.56
14172	717	678-590-28-00	\$3,137.56	\$3,137.56
14172	718	678-590-29-00	\$3,137.56	\$3,137.56
14172	719	678-590-30-00	\$3,137.56	\$3,137.56
14172	720	678-590-31-00	\$3,137.56	\$3,137.56
14172	721	678-590-32-00	\$3,137.56	\$3,137.56
14172	722	678-590-33-00	\$3,137.56	\$3,137.56
14172	723	678-590-34-00	\$3,137.56	\$3,137.56
14172	724	678-590-35-00	\$0.00	\$0.00
14172	725	678-590-36-00	\$0.00	\$0.00
14408	1	678-600-01-00	\$0.00	\$0.00
14408	2	678-600-02-00	\$0.00	\$0.00
14408	3	678-600-03-00	\$0.00	\$0.00
14408	4	678-600-04-00	\$0.00	\$0.00
14408	5	678-600-05-00	\$0.00	\$0.00
13905	7	678-600-06-00	\$0.00	\$0.00
14393	4	678-610-01-01	\$3,155.38	\$3,155.38
14393	5	678-610-01-02	\$3,155.38	\$3,155.38
14393	6	678-610-01-03	\$3,155.38	\$3,155.38
14393	7	678-610-01-04	\$3,155.38	\$3,155.38
14393	8	678-610-01-05	\$3,155.38	\$3,155.38
14393	9	678-610-01-06	\$3,155.38	\$3,155.38
14393	10	678-610-01-07	\$3,155.38	\$3,155.38
14393	131	678-610-01-08	\$3,155.38	\$3,155.38
14393	132	678-610-01-09	\$3,155.38	\$3,155.38
14393	133	678-610-01-10	\$3,155.38	\$3,155.38
14393	11	678-610-02-01	\$3,155.38	\$3,155.38
14393	12	678-610-02-02	\$3,155.38	\$3,155.38
14393	13	678-610-02-03	\$3,155.38	\$3,155.38
14393	14	678-610-02-04	\$3,155.38	\$3,155.38
14393	15	678-610-02-05	\$3,155.38	\$3,155.38
14393	126	678-610-02-06	\$3,155.38	\$3,155.38
14393	127	678-610-02-07	\$3,155.38	\$3,155.38
14393	128	678-610-02-08	\$3,155.38	\$3,155.38
14393	129	678-610-02-09	\$0.00	\$0.00
14393	130	678-610-02-10	\$3,155.38	\$3,155.38
14393	16	678-610-03-01	\$3,155.38	\$3,155.38
14393	17	678-610-03-02	\$3,155.38	\$3,155.38
14393	18	678-610-03-03	\$3,155.38	\$3,155.38
14393	19	678-610-03-04	\$3,155.38	\$3,155.38

Poway Unified School District
Community Facilities District No. 6
Fiscal Year 2023/2024 Special Tax Roll

Tract	Lot	Assessor's Parcel Number	Maximum Special Tax	Assigned Special Tax
14393	20	678-610-03-05	\$3,155.38	\$3,155.38
14393	21	678-610-03-06	\$3,155.38	\$3,155.38
14393	110	678-610-03-07	\$3,155.38	\$3,155.38
14393	111	678-610-03-08	\$3,155.38	\$3,155.38
14393	124	678-610-03-09	\$3,155.38	\$3,155.38
14393	125	678-610-03-10	\$3,155.38	\$3,155.38
14393	112	678-610-04-01	\$3,155.38	\$3,155.38
14393	113	678-610-04-02	\$3,155.38	\$3,155.38
14393	114	678-610-04-03	\$3,155.38	\$3,155.38
14393	115	678-610-04-04	\$3,155.38	\$3,155.38
14393	118	678-610-04-05	\$3,155.38	\$3,155.38
14393	119	678-610-04-06	\$3,155.38	\$3,155.38
14393	120	678-610-04-07	\$3,155.38	\$3,155.38
14393	121	678-610-04-08	\$3,155.38	\$3,155.38
14393	122	678-610-04-09	\$3,155.38	\$3,155.38
14393	123	678-610-04-10	\$3,155.38	\$3,155.38
14393	22	678-610-05-01	\$3,155.38	\$3,155.38
14393	23	678-610-05-02	\$3,155.38	\$3,155.38
14393	24	678-610-05-03	\$3,155.38	\$3,155.38
14393	25	678-610-05-04	\$3,155.38	\$3,155.38
14393	26	678-610-05-05	\$3,155.38	\$3,155.38
14393	27	678-610-05-06	\$3,155.38	\$3,155.38
14393	28	678-610-05-07	\$3,155.38	\$3,155.38
14393	91	678-610-05-08	\$3,155.38	\$3,155.38
14393	109	678-610-05-09	\$3,155.38	\$3,155.38
14393	29	678-610-06-01	\$3,155.38	\$3,155.38
14393	30	678-610-06-02	\$3,155.38	\$3,155.38
14393	31	678-610-06-03	\$3,155.38	\$3,155.38
14393	32	678-610-06-04	\$3,155.38	\$3,155.38
14393	92	678-610-06-05	\$3,155.38	\$3,155.38
14393	93	678-610-06-06	\$3,155.38	\$3,155.38
14393	94	678-610-06-07	\$3,155.38	\$3,155.38
14393	106	678-610-06-08	\$3,155.38	\$3,155.38
14393	107	678-610-06-09	\$3,155.38	\$3,155.38
14393	108	678-610-06-10	\$3,155.38	\$3,155.38
14393	33	678-610-07-01	\$3,155.38	\$3,155.38
14393	34	678-610-07-02	\$3,155.38	\$3,155.38
14393	95	678-610-07-03	\$3,155.38	\$3,155.38
14393	96	678-610-07-04	\$3,155.38	\$3,155.38
14393	97	678-610-07-05	\$3,155.38	\$3,155.38
14393	98	678-610-07-06	\$3,155.38	\$3,155.38
14393	99	678-610-07-07	\$3,155.38	\$3,155.38

Poway Unified School District
Community Facilities District No. 6
Fiscal Year 2023/2024 Special Tax Roll

Tract	Lot	Assessor's Parcel Number	Maximum Special Tax	Assigned Special Tax
14393	100	678-610-07-08	\$3,155.38	\$3,155.38
14393	81	678-610-07-09	\$3,172.30	\$3,172.30
14393	82	678-610-07-10	\$3,172.30	\$3,172.30
14393	83	678-610-07-11	\$3,172.30	\$3,172.30
14393	35	678-610-08-01	\$3,155.38	\$3,155.38
14393	36	678-610-08-02	\$3,155.38	\$3,155.38
14393	75	678-610-08-03	\$3,155.38	\$3,155.38
14393	76	678-610-08-04	\$3,155.38	\$3,155.38
14393	77	678-610-08-05	\$3,155.38	\$3,155.38
14393	78	678-610-08-06	\$3,155.38	\$3,155.38
14393	84	678-610-08-07	\$3,155.38	\$3,155.38
14393	85	678-610-08-08	\$3,155.38	\$3,155.38
14393	86	678-610-08-09	\$3,155.38	\$3,155.38
14393	87	678-610-08-10	\$3,155.38	\$3,155.38
14393	37	678-610-09-01	\$3,155.38	\$3,155.38
14393	38	678-610-09-02	\$3,155.38	\$3,155.38
14393	39	678-610-09-03	\$3,155.38	\$3,155.38
14393	71	678-610-09-04	\$3,155.38	\$3,155.38
14393	72	678-610-09-05	\$3,155.38	\$3,155.38
14393	73	678-610-09-06	\$3,172.30	\$3,172.30
14393	74	678-610-09-07	\$3,155.38	\$3,155.38
14393	88	678-610-09-08	\$3,155.38	\$3,155.38
14393	89	678-610-09-09	\$3,155.38	\$3,155.38
14393	90	678-610-09-10	\$3,172.30	\$3,172.30
14393	40	678-610-10-01	\$3,155.38	\$3,155.38
14393	41	678-610-10-02	\$3,172.30	\$3,172.30
14393	42	678-610-10-03	\$3,172.30	\$3,172.30
14393	64	678-610-10-04	\$3,172.30	\$3,172.30
14393	65	678-610-10-05	\$3,172.30	\$3,172.30
14393	66	678-610-10-06	\$3,172.30	\$3,172.30
14393	67	678-610-10-07	\$3,172.30	\$3,172.30
14393	68	678-610-10-08	\$3,172.30	\$3,172.30
14393	69	678-610-10-09	\$3,172.30	\$3,172.30
14393	70	678-610-10-10	\$3,155.38	\$3,155.38
14393	1	678-610-11-01	\$3,172.30	\$3,172.30
14393	2	678-610-11-02	\$3,172.30	\$3,172.30
14393	3	678-610-11-03	\$3,172.30	\$3,172.30
14393	59	678-610-11-04	\$3,172.30	\$3,172.30
14393	60	678-610-11-05	\$3,172.30	\$3,172.30
14393	101	678-610-11-06	\$3,172.30	\$3,172.30
14393	102	678-610-11-07	\$3,172.30	\$3,172.30
14393	116	678-610-11-08	\$3,172.30	\$3,172.30

Poway Unified School District
Community Facilities District No. 6
Fiscal Year 2023/2024 Special Tax Roll

Tract	Lot	Assessor's Parcel Number	Maximum Special Tax	Assigned Special Tax
14393	117	678-610-11-09	\$3,172.30	\$3,172.30
14393	53	678-610-12-01	\$3,172.30	\$3,172.30
14393	54	678-610-12-02	\$3,172.30	\$3,172.30
14393	55	678-610-12-03	\$3,172.30	\$3,172.30
14393	56	678-610-12-04	\$3,172.30	\$3,172.30
14393	57	678-610-12-05	\$3,172.30	\$3,172.30
14393	58	678-610-12-06	\$3,172.30	\$3,172.30
14393	79	678-610-12-07	\$3,172.30	\$3,172.30
14393	80	678-610-12-08	\$3,172.30	\$3,172.30
14393	81	678-610-12-09	\$3,172.30	\$3,172.30
14393	82	678-610-12-10	\$3,172.30	\$3,172.30
14393	83	678-610-12-11	\$3,172.30	\$3,172.30
14393	43	678-610-13-01	\$3,172.30	\$3,172.30
14393	44	678-610-13-02	\$3,172.30	\$3,172.30
14393	45	678-610-13-03	\$3,172.30	\$3,172.30
14393	46	678-610-13-04	\$3,155.38	\$3,155.38
14393	47	678-610-13-05	\$3,155.38	\$3,155.38
14393	48	678-610-13-06	\$3,155.38	\$3,155.38
14393	49	678-610-13-07	\$3,172.30	\$3,172.30
14393	50	678-610-13-08	\$3,172.30	\$3,172.30
14393	51	678-610-13-09	\$3,172.30	\$3,172.30
14393	52	678-610-13-10	\$3,172.30	\$3,172.30
14393	61	678-610-13-11	\$3,172.30	\$3,172.30
14393	62	678-610-13-12	\$3,172.30	\$3,172.30
14393	63	678-610-13-13	\$3,172.30	\$3,172.30
14747	1	678-630-01-00	\$3,447.28	\$3,447.28
14747	2	678-630-02-00	\$3,447.28	\$3,447.28
14747	3	678-630-03-00	\$3,447.28	\$3,447.28
14747	4	678-630-04-00	\$3,447.28	\$3,447.28
14747	5	678-630-05-00	\$3,447.28	\$3,447.28
14747	6	678-630-06-00	\$3,447.28	\$3,447.28
14747	7	678-630-07-00	\$3,447.28	\$3,447.28
14747	8	678-630-08-00	\$3,447.28	\$3,447.28
14747	9	678-630-09-00	\$3,447.28	\$3,447.28
14747	10	678-630-10-00	\$3,447.28	\$3,447.28
14747	11	678-630-11-00	\$3,447.28	\$3,447.28
14747	12	678-630-12-00	\$3,447.28	\$3,447.28
14747	13	678-630-13-00	\$3,447.28	\$3,447.28
14747	14	678-630-14-00	\$3,447.28	\$3,447.28
14747	17	678-630-17-00	\$3,447.28	\$3,447.28
14747	18	678-630-18-00	\$3,682.84	\$3,682.84
14747	19	678-630-19-00	\$3,682.84	\$3,682.84

Poway Unified School District
Community Facilities District No. 6
Fiscal Year 2023/2024 Special Tax Roll

Tract	Lot	Assessor's Parcel Number	Maximum Special Tax	Assigned Special Tax
14747	20	678-630-20-00	\$3,682.84	\$3,682.84
14747	51	678-630-21-00	\$3,447.28	\$3,447.28
14747	52	678-630-22-00	\$3,447.28	\$3,447.28
14747	53	678-630-23-00	\$3,447.28	\$3,447.28
14747	54	678-630-24-00	\$3,447.28	\$3,447.28
14747	55	678-630-25-00	\$3,447.28	\$3,447.28
14747	56	678-630-26-00	\$3,447.28	\$3,447.28
14747	57	678-630-27-00	\$3,447.28	\$3,447.28
14747	58	678-630-28-00	\$3,447.28	\$3,447.28
14747	59	678-630-29-00	\$3,447.28	\$3,447.28
14747	60	678-630-30-00	\$3,447.28	\$3,447.28
14747	61	678-630-31-00	\$3,447.28	\$3,447.28
14747	62	678-630-32-00	\$3,447.28	\$3,447.28
14747	63	678-630-33-00	\$3,447.28	\$3,447.28
14747	64	678-630-34-00	\$3,447.28	\$3,447.28
14747	65	678-630-35-00	\$3,447.28	\$3,447.28
14747	66	678-630-36-00	\$3,447.28	\$3,447.28
14747	67	678-630-37-00	\$3,447.28	\$3,447.28
14747	68	678-630-38-00	\$3,447.28	\$3,447.28
14747	88	678-630-41-00	\$3,682.84	\$3,682.84
14747	89	678-630-42-00	\$3,682.84	\$3,682.84
14747	90	678-630-43-00	\$3,447.28	\$3,447.28
14747	91	678-630-44-00	\$3,447.28	\$3,447.28
14747	92	678-630-45-00	\$3,447.28	\$3,447.28
14747	93	678-630-46-00	\$3,447.28	\$3,447.28
14747	94	678-630-47-00	\$3,447.28	\$3,447.28
14747	95	678-630-48-00	\$3,447.28	\$3,447.28
14747	96	678-630-49-00	\$3,447.28	\$3,447.28
14747	97	678-630-50-00	\$3,447.28	\$3,447.28
14747	98	678-630-51-00	\$3,447.28	\$3,447.28
14747	99	678-630-52-00	\$3,447.28	\$3,447.28
14747	100	678-630-53-00	\$3,447.28	\$3,447.28
14747	101	678-630-54-00	\$3,447.28	\$3,447.28
14747	102	678-630-55-00	\$3,447.28	\$3,447.28
14747	103	678-630-56-00	\$3,447.28	\$3,447.28
14747	104	678-630-57-00	\$3,447.28	\$3,447.28
14747	105	678-630-58-00	\$3,447.28	\$3,447.28
14747	106	678-630-59-00	\$3,447.28	\$3,447.28
14747	107	678-630-60-00	\$3,447.28	\$3,447.28
14747	108	678-630-61-00	\$3,447.28	\$3,447.28
14747	109	678-630-62-00	\$3,447.28	\$3,447.28
14747	110	678-630-63-00	\$3,447.28	\$3,447.28

Poway Unified School District
Community Facilities District No. 6
Fiscal Year 2023/2024 Special Tax Roll

Tract	Lot	Assessor's Parcel Number	Maximum Special Tax	Assigned Special Tax
14747	111	678-630-64-00	\$3,447.28	\$3,447.28
14747	112	678-630-65-00	\$3,447.28	\$3,447.28
14747	113	678-630-66-00	\$3,447.28	\$3,447.28
14747	114	678-630-67-00	\$3,447.28	\$3,447.28
14747	115	678-630-68-00	\$3,447.28	\$3,447.28
14747	116	678-630-69-00	\$3,447.28	\$3,447.28
14747	117	678-630-70-00	\$3,447.28	\$3,447.28
14747	118	678-630-71-00	\$3,447.28	\$3,447.28
14747	119	678-630-72-00	\$3,447.28	\$3,447.28
14747	120	678-630-73-00	\$3,447.28	\$3,447.28
14747	121	678-630-74-00	\$3,447.28	\$3,447.28
14747	122	678-630-75-00	\$3,447.28	\$3,447.28
14747	123	678-630-76-00	\$3,447.28	\$3,447.28
14747	124	678-630-77-00	\$3,447.28	\$3,447.28
14747	125	678-630-78-00	\$3,447.28	\$3,447.28
14747	126	678-630-79-00	\$3,447.28	\$3,447.28
14747	127	678-630-80-00	\$3,447.28	\$3,447.28
14747	128	678-630-81-00	\$3,447.28	\$3,447.28
14747	129	678-630-82-00	\$3,447.28	\$3,447.28
14747	130	678-630-83-00	\$3,447.28	\$3,447.28
14747	131	678-630-84-00	\$3,447.28	\$3,447.28
14747	132	678-630-85-00	\$3,447.28	\$3,447.28
14747	133	678-630-86-00	\$3,447.28	\$3,447.28
14747	69	678-630-87-00	\$3,447.28	\$3,447.28
14747	70	678-630-88-00	\$3,447.28	\$3,447.28
14747	15	678-630-89-00	\$3,447.28	\$3,447.28
14747	16	678-630-90-00	\$3,447.28	\$3,447.28
14747	21	678-631-01-00	\$3,682.84	\$3,682.84
14747	22	678-631-02-00	\$3,682.84	\$3,682.84
14747	23	678-631-03-00	\$3,682.84	\$3,682.84
14747	24	678-631-04-00	\$3,682.84	\$3,682.84
14747	25	678-631-05-00	\$3,682.84	\$3,682.84
14747	26	678-631-06-00	\$3,682.84	\$3,682.84
14747	27	678-631-07-00	\$3,682.84	\$3,682.84
14747	28	678-631-08-00	\$3,682.84	\$3,682.84
14747	29	678-631-09-00	\$3,682.84	\$3,682.84
14747	30	678-631-10-00	\$3,682.84	\$3,682.84
14747	31	678-631-11-00	\$3,682.84	\$3,682.84
14747	32	678-631-12-00	\$3,682.84	\$3,682.84
14747	33	678-631-13-00	\$3,682.84	\$3,682.84
14747	34	678-631-14-00	\$3,682.84	\$3,682.84
14747	35	678-631-15-00	\$0.00	\$0.00

Poway Unified School District
Community Facilities District No. 6
Fiscal Year 2023/2024 Special Tax Roll

Tract	Lot	Assessor's Parcel Number	Maximum Special Tax	Assigned Special Tax
14747	36	678-631-16-00	\$3,402.66	\$3,402.66
14747	37	678-631-17-00	\$3,402.66	\$3,402.66
14747	38	678-631-18-00	\$3,402.66	\$3,402.66
14747	39	678-631-19-00	\$3,682.84	\$3,682.84
14747	40	678-631-20-00	\$3,682.84	\$3,682.84
14747	41	678-631-21-00	\$3,682.84	\$3,682.84
14747	42	678-631-22-00	\$0.00	\$0.00
14747	43	678-631-23-00	\$3,402.66	\$3,402.66
14747	44	678-631-24-00	\$3,402.66	\$3,402.66
14747	45	678-631-25-00	\$3,402.66	\$3,402.66
14747	46	678-631-26-00	\$3,402.66	\$3,402.66
14747	47	678-631-27-00	\$3,402.66	\$3,402.66
14747	48	678-631-28-00	\$3,402.66	\$3,402.66
14747	49	678-631-29-00	\$3,447.28	\$3,447.28
14747	50	678-631-30-00	\$3,447.28	\$3,447.28
14747	71	678-631-31-00	\$3,447.28	\$3,447.28
14747	72	678-631-32-00	\$3,402.66	\$3,402.66
14747	73	678-631-33-00	\$3,402.66	\$3,402.66
14747	74	678-631-34-00	\$0.00	\$0.00
14747	75	678-631-35-00	\$3,402.66	\$3,402.66
14747	76	678-631-36-00	\$3,402.66	\$3,402.66
14747	77	678-631-37-00	\$3,682.84	\$3,682.84
14747	78	678-631-38-00	\$3,682.84	\$3,682.84
14747	79	678-631-39-00	\$3,682.84	\$3,682.84
14747	80	678-631-40-00	\$3,682.84	\$3,682.84
14747	81	678-631-41-00	\$3,682.84	\$3,682.84
14747	82	678-631-42-00	\$3,682.84	\$3,682.84
14747	83	678-631-43-00	\$3,682.84	\$3,682.84
14747	84	678-631-44-00	\$3,682.84	\$3,682.84
14747	85	678-631-45-00	\$3,682.84	\$3,682.84
14747	86	678-631-46-00	\$3,682.84	\$3,682.84
14747	87	678-631-47-00	\$3,682.84	\$3,682.84
14747	266	678-631-48-00	\$0.00	\$0.00
14747	267	678-631-49-00	\$0.00	\$0.00
14747	408	678-631-51-00	\$0.00	\$0.00
14747	408	678-631-52-00	\$0.00	\$0.00
14747	134	678-632-01-00	\$3,402.66	\$3,402.66
14747	135	678-632-02-00	\$3,402.66	\$3,402.66
14747	136	678-632-03-00	\$3,402.66	\$3,402.66
14747	137	678-632-04-00	\$3,402.66	\$3,402.66
14747	138	678-632-05-00	\$3,402.66	\$3,402.66
14747	139	678-632-06-00	\$3,402.66	\$3,402.66

Poway Unified School District
Community Facilities District No. 6
Fiscal Year 2023/2024 Special Tax Roll

Tract	Lot	Assessor's Parcel Number	Maximum Special Tax	Assigned Special Tax
14747	140	678-632-07-00	\$3,402.66	\$3,402.66
14747	141	678-632-08-00	\$3,402.66	\$3,402.66
14747	162	678-632-09-00	\$3,447.28	\$3,447.28
14747	163	678-632-10-00	\$3,447.28	\$3,447.28
14747	164	678-632-11-00	\$3,447.28	\$3,447.28
14747	165	678-632-12-00	\$3,717.74	\$3,717.74
14747	166	678-632-13-00	\$3,717.74	\$3,717.74
14747	167	678-632-14-00	\$3,717.74	\$3,717.74
14747	168	678-632-15-00	\$3,717.74	\$3,717.74
14747	169	678-632-16-00	\$3,717.74	\$3,717.74
14747	170	678-632-17-00	\$3,447.28	\$3,447.28
14747	171	678-632-18-00	\$3,402.66	\$3,402.66
14747	172	678-632-19-00	\$3,402.66	\$3,402.66
14747	173	678-632-20-00	\$3,402.66	\$3,402.66
14747	174	678-632-21-00	\$3,717.74	\$3,717.74
14747	175	678-632-22-00	\$3,447.28	\$3,447.28
14747	176	678-632-23-00	\$3,447.28	\$3,447.28
14747	177	678-632-24-00	\$0.00	\$0.00
14747	198	678-632-25-00	\$3,447.28	\$3,447.28
14747	199	678-632-26-00	\$3,447.28	\$3,447.28
14747	200	678-632-27-00	\$3,447.28	\$3,447.28
14747	201	678-632-28-00	\$0.00	\$0.00
14747	202	678-632-29-00	\$3,447.28	\$3,447.28
14747	203	678-632-30-00	\$3,447.28	\$3,447.28
14747	204	678-632-31-00	\$3,447.28	\$3,447.28
14747	205	678-632-32-00	\$3,447.28	\$3,447.28
14747	206	678-632-33-00	\$3,447.28	\$3,447.28
14747	207	678-632-34-00	\$3,447.28	\$3,447.28
14747	208	678-632-35-00	\$3,447.28	\$3,447.28
14747	209	678-632-36-00	\$3,447.28	\$3,447.28
14747	210	678-632-37-00	\$3,447.28	\$3,447.28
14747	211	678-632-38-00	\$3,447.28	\$3,447.28
14747	212	678-632-39-00	\$3,447.28	\$3,447.28
14747	213	678-632-40-00	\$3,447.28	\$3,447.28
14747	234	678-632-41-00	\$3,447.28	\$3,447.28
14747	235	678-632-42-00	\$3,447.28	\$3,447.28
14747	236	678-632-43-00	\$3,447.28	\$3,447.28
14747	237	678-632-44-00	\$3,447.28	\$3,447.28
14747	238	678-632-45-00	\$3,447.28	\$3,447.28
14747	239	678-632-46-00	\$3,447.28	\$3,447.28
14747	240	678-632-47-00	\$3,447.28	\$3,447.28
14747	241	678-632-48-00	\$3,447.28	\$3,447.28

Poway Unified School District
Community Facilities District No. 6
Fiscal Year 2023/2024 Special Tax Roll

Tract	Lot	Assessor's Parcel Number	Maximum Special Tax	Assigned Special Tax
14747	142	678-633-01-00	\$3,402.66	\$3,402.66
14747	143	678-633-02-00	\$3,402.66	\$3,402.66
14747	144	678-633-03-00	\$3,402.66	\$3,402.66
14747	145	678-633-04-00	\$3,447.28	\$3,447.28
14747	146	678-633-05-00	\$3,447.28	\$3,447.28
14747	147	678-633-06-00	\$0.00	\$0.00
14747	148	678-633-07-00	\$3,402.66	\$3,402.66
14747	149	678-633-08-00	\$3,402.66	\$3,402.66
14747	150	678-633-09-00	\$0.00	\$0.00
14747	151	678-633-10-00	\$3,402.66	\$3,402.66
14747	152	678-633-11-00	\$3,402.66	\$3,402.66
14747	153	678-633-12-00	\$3,402.66	\$3,402.66
14747	154	678-633-13-00	\$3,402.66	\$3,402.66
14747	155	678-633-14-00	\$3,402.66	\$3,402.66
14747	156	678-633-15-00	\$3,402.66	\$3,402.66
14747	157	678-633-16-00	\$3,402.66	\$3,402.66
14747	158	678-633-17-00	\$3,402.66	\$3,402.66
14747	159	678-633-18-00	\$0.00	\$0.00
14747	160	678-633-19-00	\$3,402.66	\$3,402.66
14747	161	678-633-20-00	\$3,402.66	\$3,402.66
14747	178	678-633-21-00	\$3,402.66	\$3,402.66
14747	179	678-633-22-00	\$3,402.66	\$3,402.66
14747	180	678-633-23-00	\$3,402.66	\$3,402.66
14747	181	678-633-24-00	\$3,402.66	\$3,402.66
14747	182	678-633-25-00	\$3,402.66	\$3,402.66
14747	183	678-633-26-00	\$3,402.66	\$3,402.66
14747	184	678-633-27-00	\$3,402.66	\$3,402.66
14747	185	678-633-28-00	\$3,402.66	\$3,402.66
14747	186	678-633-29-00	\$3,402.66	\$3,402.66
14747	187	678-633-30-00	\$3,402.66	\$3,402.66
14747	188	678-633-31-00	\$3,447.28	\$3,447.28
14747	189	678-633-32-00	\$3,447.28	\$3,447.28
14747	190	678-633-33-00	\$3,447.28	\$3,447.28
14747	191	678-633-34-00	\$3,447.28	\$3,447.28
14747	192	678-633-35-00	\$3,447.28	\$3,447.28
14747	193	678-633-36-00	\$3,447.28	\$3,447.28
14747	194	678-633-37-00	\$3,447.28	\$3,447.28
14747	195	678-633-38-00	\$3,447.28	\$3,447.28
14747	196	678-633-39-00	\$0.00	\$0.00
14747	197	678-633-40-00	\$3,447.28	\$3,447.28
14747	214	678-633-41-00	\$0.00	\$0.00
14747	215	678-633-42-00	\$3,447.28	\$3,447.28

Poway Unified School District
Community Facilities District No. 6
Fiscal Year 2023/2024 Special Tax Roll

Tract	Lot	Assessor's Parcel Number	Maximum Special Tax	Assigned Special Tax
14747	216	678-633-43-00	\$3,447.28	\$3,447.28
14747	217	678-633-44-00	\$3,447.28	\$3,447.28
14747	218	678-633-45-00	\$3,447.28	\$3,447.28
14747	219	678-633-46-00	\$3,447.28	\$3,447.28
14747	220	678-633-47-00	\$3,447.28	\$3,447.28
14747	221	678-633-48-00	\$3,447.28	\$3,447.28
14747	222	678-633-49-00	\$3,447.28	\$3,447.28
14747	223	678-633-50-00	\$3,447.28	\$3,447.28
14747	224	678-633-51-00	\$3,447.28	\$3,447.28
14747	225	678-633-52-00	\$3,447.28	\$3,447.28
14747	226	678-633-53-00	\$3,447.28	\$3,447.28
14747	227	678-633-54-00	\$3,447.28	\$3,447.28
14747	228	678-633-55-00	\$3,447.28	\$3,447.28
14747	229	678-633-56-00	\$3,447.28	\$3,447.28
14747	230	678-633-57-00	\$3,447.28	\$3,447.28
14747	231	678-633-58-00	\$3,447.28	\$3,447.28
14747	232	678-633-59-00	\$3,447.28	\$3,447.28
14747	233	678-633-60-00	\$3,447.28	\$3,447.28
14747	242	678-634-01-00	\$3,447.28	\$3,447.28
14747	243	678-634-02-00	\$3,447.28	\$3,447.28
14747	244	678-634-03-00	\$3,447.28	\$3,447.28
14747	245	678-634-04-00	\$3,447.28	\$3,447.28
14747	246	678-634-05-00	\$3,447.28	\$3,447.28
14747	247	678-634-06-00	\$3,447.28	\$3,447.28
14747	248	678-634-07-00	\$3,447.28	\$3,447.28
14747	249	678-634-08-00	\$3,447.28	\$3,447.28
14747	250	678-634-09-00	\$3,447.28	\$3,447.28
14747	251	678-634-10-00	\$0.00	\$0.00
14747	252	678-634-11-00	\$3,447.28	\$3,447.28
14747	253	678-634-12-00	\$3,447.28	\$3,447.28
14747	279	678-634-13-00	\$3,447.28	\$3,447.28
14747	280	678-634-14-00	\$3,447.28	\$3,447.28
14747	281	678-634-15-00	\$3,447.28	\$3,447.28
14747	282	678-634-16-00	\$3,447.28	\$3,447.28
14747	283	678-634-17-00	\$3,447.28	\$3,447.28
14747	284	678-634-18-00	\$3,447.28	\$3,447.28
14747	285	678-634-19-00	\$3,447.28	\$3,447.28
14747	286	678-634-20-00	\$3,447.28	\$3,447.28
14747	287	678-634-21-00	\$3,447.28	\$3,447.28
14747	288	678-634-22-00	\$3,447.28	\$3,447.28
14747	289	678-634-23-00	\$3,447.28	\$3,447.28
14747	290	678-634-24-00	\$3,447.28	\$3,447.28

Poway Unified School District
Community Facilities District No. 6
Fiscal Year 2023/2024 Special Tax Roll

Tract	Lot	Assessor's Parcel Number	Maximum Special Tax	Assigned Special Tax
14747	291	678-634-25-00	\$3,447.28	\$3,447.28
14747	292	678-634-26-00	\$3,447.28	\$3,447.28
14747	293	678-634-27-00	\$3,447.28	\$3,447.28
14747	294	678-634-28-00	\$3,447.28	\$3,447.28
14747	295	678-634-29-00	\$3,447.28	\$3,447.28
14747	296	678-634-30-00	\$3,447.28	\$3,447.28
14747	297	678-634-31-00	\$3,447.28	\$3,447.28
14747	298	678-634-32-00	\$3,447.28	\$3,447.28
14747	299	678-634-33-00	\$3,447.28	\$3,447.28
14747	300	678-634-34-00	\$3,447.28	\$3,447.28
14747	301	678-634-35-00	\$3,447.28	\$3,447.28
14747	302	678-634-36-00	\$3,447.28	\$3,447.28
14747	303	678-634-37-00	\$3,447.28	\$3,447.28
14747	304	678-634-38-00	\$3,447.28	\$3,447.28
14747	305	678-634-39-00	\$3,447.28	\$3,447.28
14747	306	678-634-40-00	\$3,447.28	\$3,447.28
14747	307	678-634-41-00	\$3,447.28	\$3,447.28
14747	315	678-634-42-00	\$3,447.28	\$3,447.28
14747	316	678-634-43-00	\$3,447.28	\$3,447.28
14747	317	678-634-44-00	\$3,447.28	\$3,447.28
14747	318	678-634-45-00	\$3,447.28	\$3,447.28
14747	319	678-634-46-00	\$3,447.28	\$3,447.28
14747	320	678-634-47-00	\$3,447.28	\$3,447.28
14747	268	678-634-48-00	\$0.00	\$0.00
14747	269	678-634-49-00	\$0.00	\$0.00
14747	270	678-634-50-00	\$0.00	\$0.00
14747	407	678-634-51-00	\$0.00	\$0.00
14747	254	678-635-01-00	\$3,447.28	\$3,447.28
14747	255	678-635-02-00	\$3,447.28	\$3,447.28
14747	256	678-635-03-00	\$3,447.28	\$3,447.28
14747	257	678-635-04-00	\$3,447.28	\$3,447.28
14747	258	678-635-05-00	\$3,447.28	\$3,447.28
14747	259	678-635-06-00	\$3,447.28	\$3,447.28
14747	260	678-635-07-00	\$3,447.28	\$3,447.28
14747	273	678-635-08-00	\$3,447.28	\$3,447.28
14747	274	678-635-09-00	\$3,447.28	\$3,447.28
14747	275	678-635-10-00	\$3,447.28	\$3,447.28
14747	276	678-635-11-00	\$3,447.28	\$3,447.28
14747	277	678-635-12-00	\$3,447.28	\$3,447.28
14747	278	678-635-13-00	\$3,447.28	\$3,447.28
14747	308	678-635-14-00	\$3,447.28	\$3,447.28
14747	309	678-635-15-00	\$3,447.28	\$3,447.28

Poway Unified School District
Community Facilities District No. 6
Fiscal Year 2023/2024 Special Tax Roll

Tract	Lot	Assessor's Parcel Number	Maximum Special Tax	Assigned Special Tax
14747	310	678-635-16-00	\$3,447.28	\$3,447.28
14747	311	678-635-17-00	\$3,447.28	\$3,447.28
14747	312	678-635-18-00	\$3,447.28	\$3,447.28
14747	313	678-635-19-00	\$3,447.28	\$3,447.28
14747	314	678-635-20-00	\$3,447.28	\$3,447.28
14747	321	678-635-21-00	\$3,447.28	\$3,447.28
14747	322	678-635-22-00	\$3,447.28	\$3,447.28
14747	323	678-635-23-00	\$3,447.28	\$3,447.28
14747	324	678-635-24-00	\$3,447.28	\$3,447.28
14747	325	678-635-25-00	\$3,447.28	\$3,447.28
14747	326	678-635-26-00	\$3,447.28	\$3,447.28
14747	327	678-635-27-00	\$3,447.28	\$3,447.28
14747	328	678-635-28-00	\$3,447.28	\$3,447.28
14747	329	678-635-29-00	\$3,447.28	\$3,447.28
14747	330	678-635-30-00	\$3,447.28	\$3,447.28
14747	331	678-635-31-00	\$3,447.28	\$3,447.28
14747	332	678-635-32-00	\$3,447.28	\$3,447.28
14747	333	678-635-33-00	\$3,447.28	\$3,447.28
14747	334	678-635-34-00	\$3,447.28	\$3,447.28
14747	335	678-635-35-00	\$3,447.28	\$3,447.28
14747	336	678-635-36-00	\$3,447.28	\$3,447.28
14747	337	678-635-37-00	\$3,447.28	\$3,447.28
14747	338	678-635-38-00	\$3,402.66	\$3,402.66
14747	339	678-635-39-00	\$3,402.66	\$3,402.66
14747	340	678-635-40-00	\$3,402.66	\$3,402.66
14747	341	678-635-41-00	\$3,402.66	\$3,402.66
14747	342	678-635-42-00	\$3,402.66	\$3,402.66
14747	343	678-635-43-00	\$3,447.28	\$3,447.28
14747	344	678-635-44-00	\$3,402.66	\$3,402.66
14747	345	678-635-45-00	\$3,402.66	\$3,402.66
14747	346	678-635-46-00	\$3,402.66	\$3,402.66
14747	347	678-635-47-00	\$3,447.28	\$3,447.28
14747	358	678-635-48-00	\$3,402.66	\$3,402.66
14747	359	678-635-49-00	\$3,402.66	\$3,402.66
14747	360	678-635-50-00	\$3,402.66	\$3,402.66
14747	361	678-635-51-00	\$3,402.66	\$3,402.66
14747	362	678-635-52-00	\$3,402.66	\$3,402.66
14747	363	678-635-53-00	\$3,402.66	\$3,402.66
14747	364	678-635-54-00	\$3,447.28	\$3,447.28
14747	365	678-635-55-00	\$3,447.28	\$3,447.28
14747	366	678-635-56-00	\$3,447.28	\$3,447.28
14747	367	678-635-57-00	\$3,447.28	\$3,447.28

Poway Unified School District
Community Facilities District No. 6
Fiscal Year 2023/2024 Special Tax Roll

Tract	Lot	Assessor's Parcel Number	Maximum Special Tax	Assigned Special Tax
14747	368	678-635-58-00	\$3,447.28	\$3,447.28
14747	369	678-635-59-00	\$3,447.28	\$3,447.28
14747	348	678-636-01-00	\$3,447.28	\$3,447.28
14747	349	678-636-02-00	\$3,447.28	\$3,447.28
14747	350	678-636-03-00	\$3,447.28	\$3,447.28
14747	351	678-636-04-00	\$3,447.28	\$3,447.28
14747	352	678-636-05-00	\$3,447.28	\$3,447.28
14747	353	678-636-06-00	\$3,447.28	\$3,447.28
14747	354	678-636-07-00	\$3,447.28	\$3,447.28
14747	355	678-636-08-00	\$3,447.28	\$3,447.28
14747	356	678-636-09-00	\$3,447.28	\$3,447.28
14747	357	678-636-10-00	\$3,402.66	\$3,402.66
14747	370	678-636-11-00	\$3,447.28	\$3,447.28
14747	371	678-636-12-00	\$3,447.28	\$3,447.28
14747	372	678-636-13-00	\$3,447.28	\$3,447.28
14747	373	678-636-14-00	\$3,447.28	\$3,447.28
14747	374	678-636-15-00	\$3,447.28	\$3,447.28
14747	375	678-636-16-00	\$3,447.28	\$3,447.28
14747	376	678-636-17-00	\$3,447.28	\$3,447.28
14747	377	678-636-18-00	\$3,447.28	\$3,447.28
14747	378	678-636-19-00	\$3,447.28	\$3,447.28
14747	379	678-636-20-00	\$3,447.28	\$3,447.28
14747	380	678-636-21-00	\$3,447.28	\$3,447.28
14747	381	678-636-22-00	\$3,447.28	\$3,447.28
14747	382	678-636-23-00	\$3,447.28	\$3,447.28
14747	383	678-636-24-00	\$3,447.28	\$3,447.28
14747	384	678-636-25-00	\$3,447.28	\$3,447.28
14747	385	678-636-26-00	\$3,447.28	\$3,447.28
14747	386	678-636-27-00	\$3,447.28	\$3,447.28
14747	387	678-636-28-00	\$3,447.28	\$3,447.28
14747	388	678-636-29-00	\$3,447.28	\$3,447.28
14747	389	678-636-30-00	\$3,447.28	\$3,447.28
14747	390	678-636-31-00	\$0.00	\$0.00
14747	391	678-636-32-00	\$3,447.28	\$3,447.28
14747	392	678-636-33-00	\$3,447.28	\$3,447.28
14747	393	678-636-34-00	\$3,447.28	\$3,447.28
14747	394	678-636-35-00	\$3,447.28	\$3,447.28
14747	395	678-636-36-00	\$3,447.28	\$3,447.28
14747	396	678-636-37-00	\$3,447.28	\$3,447.28
14747	397	678-636-38-00	\$3,447.28	\$3,447.28
14747	398	678-636-39-00	\$3,447.28	\$3,447.28
14747	399	678-636-40-00	\$3,447.28	\$3,447.28

Poway Unified School District
 Community Facilities District No. 6
 Fiscal Year 2023/2024 Special Tax Roll

Tract	Lot	Assessor's Parcel Number	Maximum Special Tax	Assigned Special Tax
14747	400	678-636-41-00	\$3,447.28	\$3,447.28
14747	401	678-636-42-00	\$3,447.28	\$3,447.28
14747	402	678-636-43-00	\$3,447.28	\$3,447.28
14747	403	678-636-44-00	\$3,447.28	\$3,447.28
14747	404	678-636-45-00	\$0.00	\$0.00
14747	271	678-637-04-00	\$0.00	\$0.00
14965	1	678-637-05-01	\$3,447.28	\$3,447.28
14965	2	678-637-05-02	\$3,447.28	\$3,447.28
14965	3	678-637-05-03	\$3,447.28	\$3,447.28
14965	4	678-637-05-04	\$3,447.28	\$3,447.28
14965	5	678-637-05-05	\$3,447.28	\$3,447.28
14965	6	678-637-05-06	\$3,447.28	\$3,447.28
14965	7	678-637-05-07	\$3,447.28	\$3,447.28
14965	8	678-637-05-08	\$3,447.28	\$3,447.28
14965	9	678-637-05-09	\$3,447.28	\$3,447.28
14965	10	678-637-05-10	\$3,447.28	\$3,447.28
14965	11	678-637-05-11	\$3,447.28	\$3,447.28
14965	12	678-637-05-12	\$3,447.28	\$3,447.28
14965	13	678-637-05-13	\$3,447.28	\$3,447.28
14965	14	678-637-05-14	\$3,447.28	\$3,447.28
14965	15	678-637-05-15	\$3,447.28	\$3,447.28
14965	16	678-637-05-16	\$3,447.28	\$3,447.28
14965	17	678-637-05-17	\$3,447.28	\$3,447.28
14965	18	678-637-05-18	\$3,447.28	\$3,447.28
14965	19	678-637-05-19	\$3,447.28	\$3,447.28
14965	20	678-637-05-20	\$3,447.28	\$3,447.28
14965	21	678-637-05-21	\$3,447.28	\$3,447.28
14965	22	678-637-05-22	\$3,447.28	\$3,447.28
14965	23	678-637-05-23	\$3,447.28	\$3,447.28
14965	24	678-637-05-24	\$3,447.28	\$3,447.28
14965	25	678-637-05-25	\$3,447.28	\$3,447.28
14965	26	678-637-05-26	\$3,447.28	\$3,447.28
14965	27	678-637-05-27	\$3,447.28	\$3,447.28
14965	28	678-637-05-28	\$3,447.28	\$3,447.28
14965	29	678-637-05-29	\$3,447.28	\$3,447.28
14965	30	678-637-05-30	\$3,447.28	\$3,447.28
14965	31	678-637-05-31	\$3,447.28	\$3,447.28
14965	32	678-637-05-32	\$3,447.28	\$3,447.28
14965	33	678-637-05-33	\$3,447.28	\$3,447.28
14965	34	678-637-05-34	\$3,447.28	\$3,447.28
14965	35	678-637-05-35	\$3,447.28	\$3,447.28
14965	36	678-637-05-36	\$3,447.28	\$3,447.28

Poway Unified School District
Community Facilities District No. 6
Fiscal Year 2023/2024 Special Tax Roll

Tract	Lot	Assessor's Parcel Number	Maximum Special Tax	Assigned Special Tax
14965	37	678-637-05-37	\$3,447.28	\$3,447.28
14965	38	678-637-05-38	\$3,447.28	\$3,447.28
14965	39	678-637-05-39	\$3,447.28	\$3,447.28
14965	40	678-637-05-40	\$3,447.28	\$3,447.28
14965	41	678-637-05-41	\$0.00	\$0.00
14965	42	678-637-05-42	\$3,447.28	\$3,447.28
14965	43	678-637-05-43	\$3,447.28	\$3,447.28
14965	44	678-637-05-44	\$3,447.28	\$3,447.28
14965	45	678-637-05-45	\$3,447.28	\$3,447.28
14965	46	678-637-05-46	\$3,447.28	\$3,447.28
14965	47	678-637-05-47	\$3,447.28	\$3,447.28
14965	48	678-637-05-48	\$3,447.28	\$3,447.28
14965	49	678-637-05-49	\$3,447.28	\$3,447.28
14965	50	678-637-05-50	\$3,447.28	\$3,447.28
14965	51	678-637-05-51	\$3,447.28	\$3,447.28
14965	52	678-637-05-52	\$3,447.28	\$3,447.28
14965	53	678-637-05-53	\$3,447.28	\$3,447.28
14965	54	678-637-05-54	\$3,447.28	\$3,447.28
14965	100	678-637-05-55	\$3,447.28	\$3,447.28
14965	101	678-637-05-56	\$3,447.28	\$3,447.28
14965	102	678-637-05-57	\$3,447.28	\$3,447.28
14965	103	678-637-05-58	\$3,447.28	\$3,447.28
14965	104	678-637-05-59	\$3,447.28	\$3,447.28
14965	105	678-637-05-60	\$3,447.28	\$3,447.28
14965	106	678-637-05-61	\$3,447.28	\$3,447.28
14965	107	678-637-05-62	\$3,447.28	\$3,447.28
14965	108	678-637-05-63	\$3,447.28	\$3,447.28
14965	109	678-637-05-64	\$3,447.28	\$3,447.28
14965	110	678-637-05-65	\$3,447.28	\$3,447.28
14965	111	678-637-05-66	\$3,447.28	\$3,447.28
14965	112	678-637-05-67	\$3,447.28	\$3,447.28
14965	113	678-637-05-68	\$3,447.28	\$3,447.28
14965	114	678-637-05-69	\$3,447.28	\$3,447.28
14965	115	678-637-05-70	\$3,447.28	\$3,447.28
14965	116	678-637-05-71	\$3,447.28	\$3,447.28
14965	117	678-637-05-72	\$3,447.28	\$3,447.28
14965	118	678-637-05-73	\$3,447.28	\$3,447.28
14965	55	678-637-06-01	\$3,447.28	\$3,447.28
14965	56	678-637-06-02	\$3,447.28	\$3,447.28
14965	57	678-637-06-03	\$3,447.28	\$3,447.28
14965	58	678-637-06-04	\$3,447.28	\$3,447.28
14965	59	678-637-06-05	\$3,447.28	\$3,447.28

Poway Unified School District
Community Facilities District No. 6
Fiscal Year 2023/2024 Special Tax Roll

Tract	Lot	Assessor's Parcel Number	Maximum Special Tax	Assigned Special Tax
14965	60	678-637-06-06	\$3,447.28	\$3,447.28
14965	61	678-637-06-07	\$3,447.28	\$3,447.28
14965	62	678-637-06-08	\$3,447.28	\$3,447.28
14965	63	678-637-06-09	\$3,447.28	\$3,447.28
14965	64	678-637-06-10	\$3,447.28	\$3,447.28
14965	65	678-637-06-11	\$3,447.28	\$3,447.28
14965	66	678-637-06-12	\$3,447.28	\$3,447.28
14965	67	678-637-06-13	\$3,447.28	\$3,447.28
14965	68	678-637-06-14	\$3,447.28	\$3,447.28
14965	69	678-637-06-15	\$3,447.28	\$3,447.28
14965	70	678-637-06-16	\$3,447.28	\$3,447.28
14965	71	678-637-06-17	\$3,447.28	\$3,447.28
14965	72	678-637-06-18	\$3,447.28	\$3,447.28
14965	73	678-637-06-19	\$3,447.28	\$3,447.28
14965	74	678-637-06-20	\$3,447.28	\$3,447.28
14965	75	678-637-06-21	\$3,447.28	\$3,447.28
14965	76	678-637-06-22	\$3,447.28	\$3,447.28
14965	77	678-637-06-23	\$3,447.28	\$3,447.28
14965	78	678-637-06-24	\$3,447.28	\$3,447.28
14965	79	678-637-06-25	\$3,447.28	\$3,447.28
14965	80	678-637-06-26	\$3,447.28	\$3,447.28
14965	81	678-637-06-27	\$3,447.28	\$3,447.28
14965	82	678-637-06-28	\$3,447.28	\$3,447.28
14965	83	678-637-06-29	\$3,447.28	\$3,447.28
14965	84	678-637-06-30	\$3,447.28	\$3,447.28
14965	85	678-637-06-31	\$3,447.28	\$3,447.28
14965	86	678-637-06-32	\$3,447.28	\$3,447.28
14965	87	678-637-06-33	\$3,447.28	\$3,447.28
14965	88	678-637-06-34	\$3,447.28	\$3,447.28
14965	89	678-637-06-35	\$3,447.28	\$3,447.28
14965	90	678-637-06-36	\$3,447.28	\$3,447.28
14965	91	678-637-06-37	\$3,447.28	\$3,447.28
14965	92	678-637-06-38	\$3,447.28	\$3,447.28
14965	93	678-637-06-39	\$3,447.28	\$3,447.28
14965	94	678-637-06-40	\$3,447.28	\$3,447.28
14965	95	678-637-06-41	\$3,447.28	\$3,447.28
14965	96	678-637-06-42	\$3,447.28	\$3,447.28
14965	97	678-637-06-43	\$3,447.28	\$3,447.28
14965	98	678-637-06-44	\$3,447.28	\$3,447.28
14965	99	678-637-06-45	\$3,447.28	\$3,447.28
14965	119	678-637-06-46	\$3,447.28	\$3,447.28
14965	120	678-637-06-47	\$3,447.28	\$3,447.28

Poway Unified School District
Community Facilities District No. 6
Fiscal Year 2023/2024 Special Tax Roll

Tract	Lot	Assessor's Parcel Number	Maximum Special Tax	Assigned Special Tax
14965	121	678-637-06-48	\$3,447.28	\$3,447.28
14965	122	678-637-06-49	\$3,447.28	\$3,447.28
14965	123	678-637-06-50	\$3,447.28	\$3,447.28
14965	124	678-637-06-51	\$3,402.66	\$3,402.66
14965	125	678-637-06-52	\$3,402.66	\$3,402.66
14965	126	678-637-06-53	\$3,402.66	\$3,402.66
14965	127	678-637-06-54	\$3,402.66	\$3,402.66
14965	1	678-637-07-01	\$1,524.76	\$1,524.76
14965	2	678-637-07-02	\$1,524.76	\$1,524.76
14965	3	678-637-07-03	\$1,524.76	\$1,524.76
14965	4	678-637-07-04	\$1,524.76	\$1,524.76
14965	5	678-637-07-05	\$1,524.76	\$1,524.76
14965	6	678-637-07-06	\$1,524.76	\$1,524.76
14965	7	678-637-07-07	\$1,524.76	\$1,524.76
14965	8	678-637-07-08	\$1,524.76	\$1,524.76
14965	9	678-637-07-09	\$1,524.76	\$1,524.76
14965	10	678-637-07-10	\$1,524.76	\$1,524.76
14965	11	678-637-07-11	\$1,524.76	\$1,524.76
14965	12	678-637-07-12	\$1,524.76	\$1,524.76
14965	13	678-637-07-13	\$1,524.76	\$1,524.76
14965	14	678-637-07-14	\$1,524.76	\$1,524.76
14965	15	678-637-07-15	\$1,524.76	\$1,524.76
14965	16	678-637-07-16	\$1,524.76	\$1,524.76
14965	17	678-637-07-17	\$1,524.76	\$1,524.76
14965	18	678-637-07-18	\$1,524.76	\$1,524.76
14965	19	678-637-07-19	\$1,524.76	\$1,524.76
14965	20	678-637-07-20	\$1,524.76	\$1,524.76
14965	21	678-637-07-21	\$1,524.76	\$1,524.76
14965	22	678-637-07-22	\$1,524.76	\$1,524.76
14965	23	678-637-07-23	\$1,524.76	\$1,524.76
14965	24	678-637-07-24	\$1,524.76	\$1,524.76
14965	25	678-637-07-25	\$1,524.76	\$1,524.76
14965	26	678-637-07-26	\$1,524.76	\$1,524.76
14965	27	678-637-07-27	\$1,524.76	\$1,524.76
14965	28	678-637-07-28	\$1,524.76	\$1,524.76
14965	29	678-637-07-29	\$1,524.76	\$1,524.76
14965	30	678-637-07-30	\$1,524.76	\$1,524.76
14965	31	678-637-07-31	\$1,524.76	\$1,524.76
14965	32	678-637-07-32	\$1,524.76	\$1,524.76
14965	33	678-637-07-33	\$1,524.76	\$1,524.76
14965	34	678-637-07-34	\$1,524.76	\$1,524.76
14965	35	678-637-07-35	\$1,524.76	\$1,524.76

Poway Unified School District
Community Facilities District No. 6
Fiscal Year 2023/2024 Special Tax Roll

Tract	Lot	Assessor's Parcel Number	Maximum Special Tax	Assigned Special Tax
14965	36	678-637-07-36	\$1,524.76	\$1,524.76
14965	37	678-637-07-37	\$1,524.76	\$1,524.76
14965	38	678-637-07-38	\$1,524.76	\$1,524.76
14965	39	678-637-07-39	\$1,524.76	\$1,524.76
14965	40	678-637-07-40	\$1,524.76	\$1,524.76
14965	41	678-637-07-41	\$1,524.76	\$1,524.76
14965	42	678-637-07-42	\$1,524.76	\$1,524.76
14965	43	678-637-07-43	\$1,524.76	\$1,524.76
14965	44	678-637-07-44	\$1,524.76	\$1,524.76
14965	45	678-637-07-45	\$1,524.76	\$1,524.76
14965	46	678-637-07-46	\$1,524.76	\$1,524.76
14965	47	678-637-07-47	\$1,524.76	\$1,524.76
14965	48	678-637-07-48	\$1,524.76	\$1,524.76
14965	49	678-637-07-49	\$1,524.76	\$1,524.76
14965	50	678-637-07-50	\$1,524.76	\$1,524.76
14965	51	678-637-07-51	\$1,524.76	\$1,524.76
14965	52	678-637-07-52	\$1,524.76	\$1,524.76
14965	53	678-637-07-53	\$1,524.76	\$1,524.76
14965	54	678-637-07-54	\$1,524.76	\$1,524.76
14965	55	678-637-07-55	\$1,524.76	\$1,524.76
14965	56	678-637-07-56	\$1,524.76	\$1,524.76
14965	57	678-637-07-57	\$1,524.76	\$1,524.76
14965	58	678-637-07-58	\$1,524.76	\$1,524.76
14965	59	678-637-07-59	\$1,524.76	\$1,524.76
14965	60	678-637-07-60	\$1,524.76	\$1,524.76
14965	61	678-637-07-61	\$1,524.76	\$1,524.76
14965	62	678-637-07-62	\$1,524.76	\$1,524.76
14965	63	678-637-07-63	\$1,524.76	\$1,524.76
14965	64	678-637-07-64	\$1,524.76	\$1,524.76
14965	65	678-637-07-65	\$1,524.76	\$1,524.76
14965	66	678-637-07-66	\$1,524.76	\$1,524.76
14965	67	678-637-07-67	\$1,524.76	\$1,524.76
14965	68	678-637-07-68	\$1,524.76	\$1,524.76
14965	69	678-637-07-69	\$1,524.76	\$1,524.76
14965	70	678-637-07-70	\$1,524.76	\$1,524.76
14965	71	678-637-07-71	\$1,524.76	\$1,524.76
14965	72	678-637-07-72	\$1,524.76	\$1,524.76
14965	73	678-637-07-73	\$1,524.76	\$1,524.76
14965	74	678-637-07-74	\$1,524.76	\$1,524.76
14965	75	678-637-07-75	\$1,524.76	\$1,524.76
14965	76	678-637-07-76	\$1,524.76	\$1,524.76
14965	77	678-637-07-77	\$1,524.76	\$1,524.76

Poway Unified School District
Community Facilities District No. 6
Fiscal Year 2023/2024 Special Tax Roll

Tract	Lot	Assessor's Parcel Number	Maximum Special Tax	Assigned Special Tax
14965	78	678-637-07-78	\$1,524.76	\$1,524.76
14965	79	678-637-07-79	\$1,524.76	\$1,524.76
14965	80	678-637-07-80	\$1,524.76	\$1,524.76
14965	81	678-637-07-81	\$1,524.76	\$1,524.76
14965	82	678-637-07-82	\$1,524.76	\$1,524.76
14965	83	678-637-07-83	\$1,524.76	\$1,524.76
14965	84	678-637-07-84	\$1,524.76	\$1,524.76
14965	85	678-637-07-85	\$1,524.76	\$1,524.76
14965	86	678-637-07-86	\$1,524.76	\$1,524.76
14965	87	678-637-07-87	\$1,524.76	\$1,524.76
14965	88	678-637-07-88	\$1,524.76	\$1,524.76
14965	89	678-637-07-89	\$1,524.76	\$1,524.76
14965	90	678-637-07-90	\$1,524.76	\$1,524.76
14965	91	678-637-08-01	\$1,524.76	\$1,524.76
14965	92	678-637-08-02	\$1,524.76	\$1,524.76
14965	93	678-637-08-03	\$1,524.76	\$1,524.76
14965	94	678-637-08-04	\$1,524.76	\$1,524.76
14965	95	678-637-08-05	\$1,524.76	\$1,524.76
14965	96	678-637-08-06	\$1,524.76	\$1,524.76
14965	97	678-637-08-07	\$1,524.76	\$1,524.76
14965	98	678-637-08-08	\$1,524.76	\$1,524.76
14965	99	678-637-08-09	\$1,524.76	\$1,524.76
14965	100	678-637-08-10	\$1,524.76	\$1,524.76
14965	101	678-637-08-11	\$1,524.76	\$1,524.76
14965	102	678-637-08-12	\$1,524.76	\$1,524.76
14965	103	678-637-08-13	\$1,524.76	\$1,524.76
14965	104	678-637-08-14	\$1,524.76	\$1,524.76
14965	105	678-637-08-15	\$1,524.76	\$1,524.76
14965	106	678-637-08-16	\$1,524.76	\$1,524.76
14965	107	678-637-08-17	\$1,524.76	\$1,524.76
14965	108	678-637-08-18	\$1,524.76	\$1,524.76
14965	109	678-637-08-19	\$1,524.76	\$1,524.76
14965	110	678-637-08-20	\$1,524.76	\$1,524.76
14965	111	678-637-08-21	\$1,524.76	\$1,524.76
14965	112	678-637-08-22	\$1,524.76	\$1,524.76
14965	113	678-637-08-23	\$1,524.76	\$1,524.76
14965	114	678-637-08-24	\$1,524.76	\$1,524.76
14965	115	678-637-08-25	\$1,524.76	\$1,524.76
14965	116	678-637-08-26	\$1,524.76	\$1,524.76
14965	117	678-637-08-27	\$1,524.76	\$1,524.76
14965	118	678-637-08-28	\$1,524.76	\$1,524.76
14965	119	678-637-08-29	\$1,524.76	\$1,524.76

Poway Unified School District
Community Facilities District No. 6
Fiscal Year 2023/2024 Special Tax Roll

Tract	Lot	Assessor's Parcel Number	Maximum Special Tax	Assigned Special Tax
14965	120	678-637-08-30	\$1,524.76	\$1,524.76
14965	121	678-637-08-31	\$1,524.76	\$1,524.76
14965	122	678-637-08-32	\$1,524.76	\$1,524.76
14965	123	678-637-08-33	\$1,524.76	\$1,524.76
14965	124	678-637-08-34	\$1,524.76	\$1,524.76
14965	125	678-637-08-35	\$1,524.76	\$1,524.76
14965	126	678-637-08-36	\$1,524.76	\$1,524.76
14965	127	678-637-08-37	\$1,524.76	\$1,524.76
14965	128	678-637-08-38	\$1,524.76	\$1,524.76
14965	129	678-637-08-39	\$1,524.76	\$1,524.76
14965	130	678-637-08-40	\$1,524.76	\$1,524.76
14965	131	678-637-08-41	\$1,524.76	\$1,524.76
14965	132	678-637-08-42	\$1,524.76	\$1,524.76
14965	133	678-637-08-43	\$1,524.76	\$1,524.76
14965	134	678-637-08-44	\$1,524.76	\$1,524.76
14965	135	678-637-08-45	\$1,524.76	\$1,524.76
14965	136	678-637-08-46	\$1,524.76	\$1,524.76
14965	137	678-637-08-47	\$1,524.76	\$1,524.76
14965	138	678-637-08-48	\$1,524.76	\$1,524.76
14965	139	678-637-08-49	\$1,524.76	\$1,524.76
14965	140	678-637-08-50	\$1,524.76	\$1,524.76
14965	141	678-637-08-51	\$1,524.76	\$1,524.76
14965	142	678-637-08-52	\$1,524.76	\$1,524.76
14965	143	678-637-08-53	\$1,524.76	\$1,524.76
14965	144	678-637-08-54	\$1,524.76	\$1,524.76
14965	145	678-637-08-55	\$1,524.76	\$1,524.76
14965	146	678-637-08-56	\$1,524.76	\$1,524.76
14965	147	678-637-08-57	\$1,524.76	\$1,524.76
14965	148	678-637-08-58	\$1,524.76	\$1,524.76
14965	149	678-637-08-59	\$1,524.76	\$1,524.76
14965	150	678-637-08-60	\$1,524.76	\$1,524.76
14965	151	678-637-08-61	\$1,524.76	\$1,524.76
14965	152	678-637-08-62	\$1,524.76	\$1,524.76
14965	153	678-637-08-63	\$1,524.76	\$1,524.76
14965	154	678-637-08-64	\$1,524.76	\$1,524.76
14965	155	678-637-08-65	\$1,524.76	\$1,524.76
14965	156	678-637-08-66	\$1,524.76	\$1,524.76
14965	157	678-637-08-67	\$1,524.76	\$1,524.76
14965	158	678-637-08-68	\$1,524.76	\$1,524.76
14965	159	678-637-09-01	\$1,524.76	\$1,524.76
14965	160	678-637-09-02	\$1,524.76	\$1,524.76
14965	161	678-637-09-03	\$1,524.76	\$1,524.76

Poway Unified School District
Community Facilities District No. 6
Fiscal Year 2023/2024 Special Tax Roll

Tract	Lot	Assessor's Parcel Number	Maximum Special Tax	Assigned Special Tax
14965	162	678-637-09-04	\$1,524.76	\$1,524.76
14965	163	678-637-09-05	\$1,524.76	\$1,524.76
14965	164	678-637-09-06	\$1,524.76	\$1,524.76
14965	165	678-637-09-07	\$1,524.76	\$1,524.76
14965	166	678-637-09-08	\$1,524.76	\$1,524.76
14965	167	678-637-09-09	\$1,524.76	\$1,524.76
14965	168	678-637-09-10	\$1,524.76	\$1,524.76
14965	169	678-637-09-11	\$1,524.76	\$1,524.76
14965	170	678-637-09-12	\$1,524.76	\$1,524.76
14965	171	678-637-09-13	\$1,524.76	\$1,524.76
14965	172	678-637-09-14	\$1,524.76	\$1,524.76
14965	173	678-637-09-15	\$1,524.76	\$1,524.76
14965	174	678-637-09-16	\$1,524.76	\$1,524.76
14965	175	678-637-09-17	\$1,524.76	\$1,524.76
14965	176	678-637-09-18	\$1,524.76	\$1,524.76
14965	177	678-637-09-19	\$1,524.76	\$1,524.76
14965	178	678-637-09-20	\$1,524.76	\$1,524.76
14965	179	678-637-09-21	\$1,524.76	\$1,524.76
14965	180	678-637-09-22	\$1,524.76	\$1,524.76
14965	181	678-637-09-23	\$1,524.76	\$1,524.76
14965	182	678-637-09-24	\$1,524.76	\$1,524.76
14965	183	678-637-09-25	\$1,524.76	\$1,524.76
14965	184	678-637-09-26	\$1,524.76	\$1,524.76
14965	185	678-637-09-27	\$1,524.76	\$1,524.76
14965	186	678-637-09-28	\$1,524.76	\$1,524.76
14965	187	678-637-09-29	\$1,524.76	\$1,524.76
14965	188	678-637-09-30	\$1,524.76	\$1,524.76
14965	189	678-637-09-31	\$1,524.76	\$1,524.76
14965	190	678-637-09-32	\$1,524.76	\$1,524.76
14965	191	678-637-09-33	\$1,524.76	\$1,524.76
14965	192	678-637-09-34	\$1,524.76	\$1,524.76
14965	193	678-637-09-35	\$1,524.76	\$1,524.76
14965	194	678-637-09-36	\$1,524.76	\$1,524.76
14965	195	678-637-09-37	\$1,524.76	\$1,524.76
14965	196	678-637-09-38	\$1,524.76	\$1,524.76
14965	197	678-637-09-39	\$1,524.76	\$1,524.76
14965	198	678-637-09-40	\$1,524.76	\$1,524.76
14965	199	678-637-09-41	\$1,524.76	\$1,524.76
14969	1	678-637-10-01	\$1,524.76	\$1,524.76
14969	2	678-637-10-02	\$1,524.76	\$1,524.76
14969	3	678-637-10-03	\$1,524.76	\$1,524.76
14969	4	678-637-10-04	\$1,524.76	\$1,524.76

Poway Unified School District
Community Facilities District No. 6
Fiscal Year 2023/2024 Special Tax Roll

Tract	Lot	Assessor's Parcel Number	Maximum Special Tax	Assigned Special Tax
14969	5	678-637-10-05	\$1,524.76	\$1,524.76
14969	6	678-637-10-06	\$1,524.76	\$1,524.76
14969	7	678-637-10-07	\$1,524.76	\$1,524.76
14969	8	678-637-10-08	\$1,524.76	\$1,524.76
14969	9	678-637-10-09	\$1,524.76	\$1,524.76
14969	10	678-637-10-10	\$1,524.76	\$1,524.76
14969	11	678-637-10-11	\$1,524.76	\$1,524.76
14969	12	678-637-10-12	\$1,524.76	\$1,524.76
14969	13	678-637-10-13	\$1,524.76	\$1,524.76
14969	14	678-637-10-14	\$1,524.76	\$1,524.76
14969	15	678-637-10-15	\$1,524.76	\$1,524.76
14969	16	678-637-10-16	\$1,524.76	\$1,524.76
14969	17	678-637-10-17	\$1,524.76	\$1,524.76
14969	18	678-637-10-18	\$1,524.76	\$1,524.76
14969	19	678-637-10-19	\$1,524.76	\$1,524.76
14969	20	678-637-10-20	\$1,524.76	\$1,524.76
14969	21	678-637-10-21	\$1,524.76	\$1,524.76
14969	22	678-637-10-22	\$1,524.76	\$1,524.76
14969	23	678-637-10-23	\$1,524.76	\$1,524.76
14969	24	678-637-10-24	\$1,524.76	\$1,524.76
14969	25	678-637-10-25	\$1,524.76	\$1,524.76
14969	26	678-637-10-26	\$1,524.76	\$1,524.76
14969	27	678-637-10-27	\$1,524.76	\$1,524.76
14969	28	678-637-10-28	\$1,524.76	\$1,524.76
14969	29	678-637-10-29	\$1,524.76	\$1,524.76
14969	30	678-637-10-30	\$1,524.76	\$1,524.76
14969	31	678-637-10-31	\$1,524.76	\$1,524.76
14969	32	678-637-10-32	\$1,524.76	\$1,524.76
14969	33	678-637-10-33	\$1,524.76	\$1,524.76
14969	34	678-637-10-34	\$1,524.76	\$1,524.76
14969	35	678-637-10-35	\$1,524.76	\$1,524.76
14969	36	678-637-10-36	\$1,524.76	\$1,524.76
14969	37	678-637-10-37	\$1,524.76	\$1,524.76
14969	38	678-637-10-38	\$1,524.76	\$1,524.76
14969	39	678-637-10-39	\$1,524.76	\$1,524.76
14969	40	678-637-10-40	\$1,524.76	\$1,524.76
14969	41	678-637-10-41	\$1,524.76	\$1,524.76
14969	42	678-637-10-42	\$1,524.76	\$1,524.76
14969	43	678-637-10-43	\$1,524.76	\$1,524.76
14969	44	678-637-10-44	\$1,524.76	\$1,524.76
14969	45	678-637-10-45	\$1,524.76	\$1,524.76
14969	46	678-637-10-46	\$1,524.76	\$1,524.76

Poway Unified School District
Community Facilities District No. 6
Fiscal Year 2023/2024 Special Tax Roll

Tract	Lot	Assessor's Parcel Number	Maximum Special Tax	Assigned Special Tax
14969	47	678-637-10-47	\$1,524.76	\$1,524.76
14969	48	678-637-10-48	\$1,524.76	\$1,524.76
14969	49	678-637-10-49	\$1,524.76	\$1,524.76
14969	50	678-637-10-50	\$1,524.76	\$1,524.76
14969	51	678-637-10-51	\$1,524.76	\$1,524.76
14969	52	678-637-10-52	\$1,524.76	\$1,524.76
14969	53	678-637-10-53	\$1,524.76	\$1,524.76
14969	54	678-637-10-54	\$1,524.76	\$1,524.76
14969	55	678-637-10-55	\$1,524.76	\$1,524.76
14969	56	678-637-10-56	\$1,524.76	\$1,524.76
14969	57	678-637-10-57	\$1,524.76	\$1,524.76
14969	58	678-637-10-58	\$1,524.76	\$1,524.76
14969	59	678-637-10-59	\$1,524.76	\$1,524.76
14969	60	678-637-10-60	\$1,524.76	\$1,524.76
14969	61	678-637-10-61	\$1,524.76	\$1,524.76
14969	62	678-637-10-62	\$1,524.76	\$1,524.76
14969	63	678-637-10-63	\$1,524.76	\$1,524.76
14969	64	678-637-10-64	\$1,524.76	\$1,524.76
14969	65	678-637-10-65	\$1,524.76	\$1,524.76
14969	66	678-637-10-66	\$1,524.76	\$1,524.76
14969	67	678-637-10-67	\$1,524.76	\$1,524.76
14969	68	678-637-10-68	\$1,524.76	\$1,524.76
14969	69	678-637-10-69	\$1,524.76	\$1,524.76
14969	70	678-637-10-70	\$1,524.76	\$1,524.76
14969	71	678-637-10-71	\$1,524.76	\$1,524.76
14969	72	678-637-10-72	\$1,524.76	\$1,524.76
14969	73	678-637-11-01	\$1,524.76	\$1,524.76
14969	74	678-637-11-02	\$1,524.76	\$1,524.76
14969	75	678-637-11-03	\$1,524.76	\$1,524.76
14969	76	678-637-11-04	\$1,524.76	\$1,524.76
14969	77	678-637-11-05	\$1,524.76	\$1,524.76
14969	78	678-637-11-06	\$1,524.76	\$1,524.76
14969	79	678-637-11-07	\$1,524.76	\$1,524.76
14969	80	678-637-11-08	\$1,524.76	\$1,524.76
14969	81	678-637-11-09	\$1,524.76	\$1,524.76
14969	82	678-637-11-10	\$1,524.76	\$1,524.76
14969	83	678-637-11-11	\$1,524.76	\$1,524.76
14969	84	678-637-11-12	\$1,524.76	\$1,524.76
14969	85	678-637-11-13	\$1,524.76	\$1,524.76
14969	86	678-637-11-14	\$1,524.76	\$1,524.76
14969	87	678-637-11-15	\$1,524.76	\$1,524.76
14969	88	678-637-11-16	\$1,524.76	\$1,524.76

Poway Unified School District
Community Facilities District No. 6
Fiscal Year 2023/2024 Special Tax Roll

Tract	Lot	Assessor's Parcel Number	Maximum Special Tax	Assigned Special Tax
14969	89	678-637-11-17	\$1,524.76	\$1,524.76
14969	90	678-637-11-18	\$1,524.76	\$1,524.76
14969	91	678-637-11-19	\$1,524.76	\$1,524.76
14969	92	678-637-11-20	\$1,524.76	\$1,524.76
14969	93	678-637-11-21	\$1,524.76	\$1,524.76
14969	94	678-637-11-22	\$1,524.76	\$1,524.76
14969	95	678-637-11-23	\$1,524.76	\$1,524.76
14969	96	678-637-11-24	\$1,524.76	\$1,524.76
14969	97	678-637-11-25	\$1,524.76	\$1,524.76
14969	98	678-637-11-26	\$1,524.76	\$1,524.76
14969	99	678-637-11-27	\$1,524.76	\$1,524.76
14969	100	678-637-11-28	\$1,524.76	\$1,524.76
14969	101	678-637-11-29	\$1,524.76	\$1,524.76
14969	102	678-637-11-30	\$1,524.76	\$1,524.76
14969	103	678-637-11-31	\$1,524.76	\$1,524.76
14969	104	678-637-11-32	\$1,524.76	\$1,524.76
14969	105	678-637-11-33	\$1,524.76	\$1,524.76
14969	106	678-637-11-34	\$1,524.76	\$1,524.76
14969	107	678-637-11-35	\$1,524.76	\$1,524.76
14969	108	678-637-11-36	\$1,524.76	\$1,524.76
14969	109	678-637-11-37	\$1,524.76	\$1,524.76
14969	110	678-637-11-38	\$1,524.76	\$1,524.76
14969	111	678-637-11-39	\$1,524.76	\$1,524.76
14969	112	678-637-11-40	\$1,524.76	\$1,524.76
14969	113	678-637-11-41	\$1,524.76	\$1,524.76
14969	114	678-637-11-42	\$1,524.76	\$1,524.76
14969	115	678-637-11-43	\$1,524.76	\$1,524.76
14969	116	678-637-11-44	\$1,524.76	\$1,524.76
14969	117	678-637-11-45	\$1,524.76	\$1,524.76
14969	118	678-637-11-46	\$1,524.76	\$1,524.76
14969	119	678-637-11-47	\$1,524.76	\$1,524.76
14969	120	678-637-11-48	\$1,524.76	\$1,524.76
14969	121	678-637-11-49	\$1,524.76	\$1,524.76
14969	122	678-637-11-50	\$1,524.76	\$1,524.76
14969	123	678-637-11-51	\$1,524.76	\$1,524.76
14969	124	678-637-11-52	\$1,524.76	\$1,524.76
14969	125	678-637-11-53	\$1,524.76	\$1,524.76
14969	126	678-637-11-54	\$1,524.76	\$1,524.76
14969	127	678-637-11-55	\$1,524.76	\$1,524.76
14969	128	678-637-11-56	\$1,524.76	\$1,524.76
14969	129	678-637-11-57	\$1,524.76	\$1,524.76
14969	130	678-637-11-58	\$1,524.76	\$1,524.76

Poway Unified School District
Community Facilities District No. 6
Fiscal Year 2023/2024 Special Tax Roll

Tract	Lot	Assessor's Parcel Number	Maximum Special Tax	Assigned Special Tax
14969	131	678-637-11-59	\$1,524.76	\$1,524.76
14969	132	678-637-11-60	\$1,524.76	\$1,524.76
14969	133	678-637-11-61	\$1,524.76	\$1,524.76
14969	134	678-637-11-62	\$1,524.76	\$1,524.76
14969	135	678-637-11-63	\$1,524.76	\$1,524.76
14969	136	678-637-11-64	\$1,524.76	\$1,524.76
14969	137	678-637-11-65	\$1,524.76	\$1,524.76
14969	138	678-637-11-66	\$1,524.76	\$1,524.76
14969	139	678-637-11-67	\$1,524.76	\$1,524.76
14969	140	678-637-11-68	\$1,524.76	\$1,524.76
15004	1	678-637-12-01	\$1,524.76	\$1,524.76
15004	2	678-637-12-02	\$1,524.76	\$1,524.76
15004	3	678-637-12-03	\$1,524.76	\$1,524.76
15004	4	678-637-12-04	\$1,524.76	\$1,524.76
15004	5	678-637-12-05	\$1,524.76	\$1,524.76
15004	6	678-637-12-06	\$1,524.76	\$1,524.76
15004	7	678-637-12-07	\$1,524.76	\$1,524.76
15004	8	678-637-12-08	\$1,524.76	\$1,524.76
15004	9	678-637-12-09	\$1,524.76	\$1,524.76
15004	10	678-637-12-10	\$1,524.76	\$1,524.76
15004	11	678-637-12-11	\$1,524.76	\$1,524.76
15004	12	678-637-12-12	\$1,524.76	\$1,524.76
15004	13	678-637-12-13	\$1,524.76	\$1,524.76
15004	14	678-637-12-14	\$1,524.76	\$1,524.76
15004	15	678-637-12-15	\$1,524.76	\$1,524.76
15004	16	678-637-12-16	\$1,524.76	\$1,524.76
15004	17	678-637-12-17	\$1,524.76	\$1,524.76
15004	18	678-637-12-18	\$1,524.76	\$1,524.76
15004	19	678-637-12-19	\$1,524.76	\$1,524.76
15004	20	678-637-12-20	\$1,524.76	\$1,524.76
15004	21	678-637-12-21	\$1,524.76	\$1,524.76
15004	22	678-637-12-22	\$1,524.76	\$1,524.76
15004	23	678-637-12-23	\$1,524.76	\$1,524.76
15004	24	678-637-12-24	\$1,524.76	\$1,524.76
15004	25	678-637-12-25	\$1,524.76	\$1,524.76
15004	26	678-637-12-26	\$1,524.76	\$1,524.76
15004	27	678-637-12-27	\$1,524.76	\$1,524.76
15004	28	678-637-12-28	\$1,524.76	\$1,524.76
15004	29	678-637-12-29	\$1,524.76	\$1,524.76
15004	30	678-637-12-30	\$1,524.76	\$1,524.76
15004	31	678-637-12-31	\$1,524.76	\$1,524.76
15004	32	678-637-12-32	\$1,524.76	\$1,524.76

Poway Unified School District
Community Facilities District No. 6
Fiscal Year 2023/2024 Special Tax Roll

Tract	Lot	Assessor's Parcel Number	Maximum Special Tax	Assigned Special Tax
15004	33	678-637-12-33	\$1,524.76	\$1,524.76
15004	34	678-637-12-34	\$1,524.76	\$1,524.76
15004	35	678-637-12-35	\$1,524.76	\$1,524.76
15004	36	678-637-12-36	\$1,524.76	\$1,524.76
15004	37	678-637-12-37	\$1,524.76	\$1,524.76
15004	38	678-637-12-38	\$1,524.76	\$1,524.76
15004	39	678-637-12-39	\$1,524.76	\$1,524.76
15004	40	678-637-12-40	\$1,524.76	\$1,524.76
15004	41	678-637-13-01	\$1,524.76	\$1,524.76
15004	42	678-637-13-02	\$1,524.76	\$1,524.76
15004	43	678-637-13-03	\$1,524.76	\$1,524.76
15004	44	678-637-13-04	\$1,524.76	\$1,524.76
15004	45	678-637-13-05	\$1,524.76	\$1,524.76
15004	46	678-637-13-06	\$1,524.76	\$1,524.76
15004	47	678-637-13-07	\$1,524.76	\$1,524.76
15004	48	678-637-13-08	\$1,524.76	\$1,524.76
15004	49	678-637-13-09	\$1,524.76	\$1,524.76
15004	50	678-637-13-10	\$1,524.76	\$1,524.76
15004	51	678-637-13-11	\$1,524.76	\$1,524.76
15004	52	678-637-13-12	\$1,524.76	\$1,524.76
15004	53	678-637-13-13	\$1,524.76	\$1,524.76
15004	54	678-637-13-14	\$1,524.76	\$1,524.76
15004	55	678-637-13-15	\$1,524.76	\$1,524.76
15004	56	678-637-13-16	\$1,524.76	\$1,524.76
15004	57	678-637-13-17	\$1,524.76	\$1,524.76
15004	58	678-637-13-18	\$1,524.76	\$1,524.76
15004	59	678-637-13-19	\$1,524.76	\$1,524.76
15004	60	678-637-13-20	\$1,524.76	\$1,524.76
15004	61	678-637-13-21	\$1,524.76	\$1,524.76
15004	62	678-637-13-22	\$1,524.76	\$1,524.76
15004	63	678-637-13-23	\$1,524.76	\$1,524.76
15004	64	678-637-13-24	\$1,524.76	\$1,524.76
15004	65	678-637-13-25	\$1,524.76	\$1,524.76
15004	66	678-637-13-26	\$1,524.76	\$1,524.76
15004	67	678-637-13-27	\$1,524.76	\$1,524.76
15004	68	678-637-13-28	\$1,524.76	\$1,524.76
15004	69	678-637-13-29	\$1,524.76	\$1,524.76
15004	70	678-637-14-01	\$1,524.76	\$1,524.76
15004	71	678-637-14-02	\$1,524.76	\$1,524.76
15004	72	678-637-14-03	\$1,524.76	\$1,524.76
15004	73	678-637-14-04	\$1,524.76	\$1,524.76
15004	74	678-637-14-05	\$1,524.76	\$1,524.76

Poway Unified School District
Community Facilities District No. 6
Fiscal Year 2023/2024 Special Tax Roll

Tract	Lot	Assessor's Parcel Number	Maximum Special Tax	Assigned Special Tax
15004	75	678-637-14-06	\$1,524.76	\$1,524.76
15004	76	678-637-14-07	\$1,524.76	\$1,524.76
15004	77	678-637-14-08	\$1,524.76	\$1,524.76
15004	78	678-637-14-09	\$1,524.76	\$1,524.76
15004	79	678-637-14-10	\$1,524.76	\$1,524.76
15004	80	678-637-14-11	\$1,524.76	\$1,524.76
15004	81	678-637-14-12	\$1,524.76	\$1,524.76
15004	82	678-637-14-13	\$1,524.76	\$1,524.76
15004	83	678-637-14-14	\$1,524.76	\$1,524.76
15004	84	678-637-14-15	\$1,524.76	\$1,524.76
15004	85	678-637-14-16	\$1,524.76	\$1,524.76
15004	86	678-637-14-17	\$1,524.76	\$1,524.76
15004	87	678-637-14-18	\$1,524.76	\$1,524.76
15004	88	678-637-14-19	\$1,524.76	\$1,524.76
15004	89	678-637-14-20	\$1,524.76	\$1,524.76
15004	90	678-637-14-21	\$1,524.76	\$1,524.76
15004	91	678-637-14-22	\$1,524.76	\$1,524.76
15004	92	678-637-14-23	\$1,524.76	\$1,524.76
15004	93	678-637-14-24	\$1,524.76	\$1,524.76
15004	94	678-637-14-25	\$1,524.76	\$1,524.76
15004	95	678-637-14-26	\$1,524.76	\$1,524.76
15004	96	678-637-14-27	\$1,524.76	\$1,524.76
15004	97	678-637-14-28	\$1,524.76	\$1,524.76
15004	98	678-637-14-29	\$1,524.76	\$1,524.76
15004	99	678-637-14-30	\$1,524.76	\$1,524.76
15004	100	678-637-14-31	\$1,524.76	\$1,524.76
15004	101	678-637-14-32	\$1,524.76	\$1,524.76
15004	102	678-637-14-33	\$1,524.76	\$1,524.76
15004	103	678-637-14-34	\$1,524.76	\$1,524.76
15004	104	678-637-14-35	\$1,524.76	\$1,524.76
15004	105	678-637-14-36	\$1,524.76	\$1,524.76
15004	106	678-637-14-37	\$1,524.76	\$1,524.76
15004	107	678-637-14-38	\$1,524.76	\$1,524.76
15004	108	678-637-14-39	\$1,524.76	\$1,524.76
15004	109	678-637-14-40	\$1,524.76	\$1,524.76
15004	110	678-637-15-01	\$1,524.76	\$1,524.76
15004	111	678-637-15-02	\$1,524.76	\$1,524.76
15004	112	678-637-15-03	\$1,524.76	\$1,524.76
15004	113	678-637-15-04	\$1,524.76	\$1,524.76
15004	114	678-637-15-05	\$1,524.76	\$1,524.76
15004	115	678-637-15-06	\$1,524.76	\$1,524.76
15004	116	678-637-15-07	\$1,524.76	\$1,524.76

Poway Unified School District
Community Facilities District No. 6
Fiscal Year 2023/2024 Special Tax Roll

Tract	Lot	Assessor's Parcel Number	Maximum Special Tax	Assigned Special Tax
15004	117	678-637-15-08	\$1,524.76	\$1,524.76
15004	118	678-637-15-09	\$1,524.76	\$1,524.76
15004	119	678-637-15-10	\$1,524.76	\$1,524.76
15004	120	678-637-15-11	\$1,524.76	\$1,524.76
15004	121	678-637-15-12	\$1,524.76	\$1,524.76
15004	122	678-637-15-13	\$1,524.76	\$1,524.76
15004	123	678-637-15-14	\$1,524.76	\$1,524.76
15004	124	678-637-15-15	\$1,524.76	\$1,524.76
15004	125	678-637-15-16	\$1,524.76	\$1,524.76
15004	126	678-637-15-17	\$1,524.76	\$1,524.76
15004	127	678-637-15-18	\$1,524.76	\$1,524.76
15004	128	678-637-15-19	\$1,524.76	\$1,524.76
15004	129	678-637-15-20	\$1,524.76	\$1,524.76
15004	130	678-637-15-21	\$1,524.76	\$1,524.76
15004	131	678-637-15-22	\$1,524.76	\$1,524.76
15004	132	678-637-15-23	\$1,524.76	\$1,524.76
15004	133	678-637-15-24	\$1,524.76	\$1,524.76
15004	134	678-637-15-25	\$1,524.76	\$1,524.76
15004	135	678-637-15-26	\$1,524.76	\$1,524.76
15004	136	678-637-15-27	\$1,524.76	\$1,524.76
15004	137	678-637-15-28	\$1,524.76	\$1,524.76
15004	138	678-637-15-29	\$1,524.76	\$1,524.76
15004	139	678-637-16-01	\$1,524.76	\$1,524.76
15004	140	678-637-16-02	\$1,524.76	\$1,524.76
15004	141	678-637-16-03	\$1,524.76	\$1,524.76
15004	142	678-637-16-04	\$1,524.76	\$1,524.76
15004	143	678-637-16-05	\$1,524.76	\$1,524.76
15004	144	678-637-16-06	\$1,524.76	\$1,524.76
15004	145	678-637-16-07	\$1,524.76	\$1,524.76
15004	146	678-637-16-08	\$1,524.76	\$1,524.76
15004	147	678-637-16-09	\$1,524.76	\$1,524.76
15004	148	678-637-16-10	\$1,524.76	\$1,524.76
15004	149	678-637-16-11	\$1,524.76	\$1,524.76
15004	150	678-637-16-12	\$1,524.76	\$1,524.76
15004	151	678-637-16-13	\$1,524.76	\$1,524.76
15004	152	678-637-16-14	\$1,524.76	\$1,524.76
15004	153	678-637-16-15	\$1,524.76	\$1,524.76
15004	154	678-637-16-16	\$1,524.76	\$1,524.76
15004	155	678-637-16-17	\$1,524.76	\$1,524.76
15004	156	678-637-16-18	\$1,524.76	\$1,524.76
15004	157	678-637-16-19	\$1,524.76	\$1,524.76
15004	158	678-637-16-20	\$1,524.76	\$1,524.76

Poway Unified School District
Community Facilities District No. 6
Fiscal Year 2023/2024 Special Tax Roll

Tract	Lot	Assessor's Parcel Number	Maximum Special Tax	Assigned Special Tax
15004	159	678-637-16-21	\$1,524.76	\$1,524.76
15004	160	678-637-16-22	\$1,524.76	\$1,524.76
15004	161	678-637-16-23	\$1,524.76	\$1,524.76
15004	162	678-637-16-24	\$1,524.76	\$1,524.76
15004	163	678-637-16-25	\$1,524.76	\$1,524.76
15004	164	678-637-16-26	\$1,524.76	\$1,524.76
15004	165	678-637-16-27	\$1,524.76	\$1,524.76
15004	166	678-637-16-28	\$1,524.76	\$1,524.76
15004	167	678-637-16-29	\$1,524.76	\$1,524.76
15004	168	678-637-16-30	\$1,524.76	\$1,524.76
15004	169	678-637-16-31	\$1,524.76	\$1,524.76
15004	170	678-637-16-32	\$1,524.76	\$1,524.76
15004	171	678-637-16-33	\$1,524.76	\$1,524.76
15004	172	678-637-16-34	\$1,524.76	\$1,524.76
15004	173	678-637-16-35	\$1,524.76	\$1,524.76
15004	174	678-637-16-36	\$1,524.76	\$1,524.76
15004	175	678-637-16-37	\$1,524.76	\$1,524.76
15004	176	678-637-16-38	\$1,524.76	\$1,524.76
15004	177	678-637-16-39	\$1,524.76	\$1,524.76
15004	178	678-637-16-40	\$1,524.76	\$1,524.76
15004	179	678-637-17-01	\$1,524.76	\$1,524.76
15004	180	678-637-17-02	\$1,524.76	\$1,524.76
15004	181	678-637-17-03	\$1,524.76	\$1,524.76
15004	182	678-637-17-04	\$1,524.76	\$1,524.76
15004	183	678-637-17-05	\$1,524.76	\$1,524.76
15004	184	678-637-17-06	\$1,524.76	\$1,524.76
15004	185	678-637-17-07	\$1,524.76	\$1,524.76
15004	186	678-637-17-08	\$1,524.76	\$1,524.76
15004	187	678-637-17-09	\$1,524.76	\$1,524.76
15004	188	678-637-17-10	\$1,524.76	\$1,524.76
15004	189	678-637-17-11	\$1,524.76	\$1,524.76
15004	190	678-637-17-12	\$1,524.76	\$1,524.76
15004	191	678-637-17-13	\$1,524.76	\$1,524.76
15004	192	678-637-17-14	\$1,524.76	\$1,524.76
15004	193	678-637-17-15	\$1,524.76	\$1,524.76
15004	194	678-637-17-16	\$1,524.76	\$1,524.76
15004	195	678-637-17-17	\$1,524.76	\$1,524.76
15004	196	678-637-17-18	\$1,524.76	\$1,524.76
15004	197	678-637-17-19	\$1,524.76	\$1,524.76
15004	198	678-637-17-20	\$1,524.76	\$1,524.76
15004	199	678-637-17-21	\$1,524.76	\$1,524.76
15004	200	678-637-17-22	\$1,524.76	\$1,524.76

Poway Unified School District
Community Facilities District No. 6
Fiscal Year 2023/2024 Special Tax Roll

Tract	Lot	Assessor's Parcel Number	Maximum Special Tax	Assigned Special Tax
15004	201	678-637-17-23	\$1,524.76	\$1,524.76
15004	202	678-637-17-24	\$1,524.76	\$1,524.76
15004	203	678-637-17-25	\$1,524.76	\$1,524.76
15004	204	678-637-17-26	\$1,524.76	\$1,524.76
15004	205	678-637-17-27	\$1,524.76	\$1,524.76
15004	206	678-637-17-28	\$1,524.76	\$1,524.76
15004	207	678-637-17-29	\$1,524.76	\$1,524.76
15004	208	678-637-17-30	\$1,524.76	\$1,524.76
15004	209	678-637-17-31	\$1,524.76	\$1,524.76
15004	210	678-637-17-32	\$1,524.76	\$1,524.76
15004	211	678-637-17-33	\$1,524.76	\$1,524.76
15004	212	678-637-17-34	\$1,524.76	\$1,524.76
15004	213	678-637-17-35	\$1,524.76	\$1,524.76
15004	214	678-637-17-36	\$1,524.76	\$1,524.76
15004	215	678-637-17-37	\$1,524.76	\$1,524.76
15004	216	678-637-17-38	\$1,524.76	\$1,524.76
15004	217	678-637-17-39	\$1,524.76	\$1,524.76
15004	218	678-637-17-40	\$1,524.76	\$1,524.76
14747	272	678-638-03-00	\$0.00	\$0.00
14747	405	678-638-04-00	\$0.00	\$0.00
14747	406	678-638-05-00	\$0.00	\$0.00
14966	669	678-638-06-00	\$0.00	\$0.00
14949	1	678-638-07-01	\$3,447.28	\$3,447.28
14949	2	678-638-07-02	\$3,447.28	\$3,447.28
14949	3	678-638-07-03	\$3,447.28	\$3,447.28
14949	4	678-638-07-04	\$3,447.28	\$3,447.28
14949	5	678-638-07-05	\$3,447.28	\$3,447.28
14949	6	678-638-07-06	\$3,447.28	\$3,447.28
14949	7	678-638-07-07	\$3,447.28	\$3,447.28
14949	8	678-638-07-08	\$3,447.28	\$3,447.28
14949	9	678-638-07-09	\$3,447.28	\$3,447.28
14949	10	678-638-07-10	\$3,447.28	\$3,447.28
14949	11	678-638-07-11	\$3,447.28	\$3,447.28
14949	12	678-638-07-12	\$3,447.28	\$3,447.28
14949	13	678-638-07-13	\$3,447.28	\$3,447.28
14949	14	678-638-07-14	\$3,447.28	\$3,447.28
14949	15	678-638-07-15	\$3,447.28	\$3,447.28
14949	16	678-638-07-16	\$3,447.28	\$3,447.28
14949	17	678-638-07-17	\$3,447.28	\$3,447.28
14949	18	678-638-07-18	\$3,447.28	\$3,447.28
14949	19	678-638-07-19	\$3,447.28	\$3,447.28
14949	20	678-638-07-20	\$3,447.28	\$3,447.28

Poway Unified School District
Community Facilities District No. 6
Fiscal Year 2023/2024 Special Tax Roll

Tract	Lot	Assessor's Parcel Number	Maximum Special Tax	Assigned Special Tax
14949	21	678-638-07-21	\$3,447.28	\$3,447.28
14949	22	678-638-07-22	\$3,447.28	\$3,447.28
14949	23	678-638-07-23	\$3,447.28	\$3,447.28
14949	24	678-638-07-24	\$3,447.28	\$3,447.28
14949	25	678-638-07-25	\$3,447.28	\$3,447.28
14949	26	678-638-07-26	\$3,447.28	\$3,447.28
14949	27	678-638-07-27	\$3,447.28	\$3,447.28
14949	28	678-638-07-28	\$3,447.28	\$3,447.28
14949	29	678-638-07-29	\$3,447.28	\$3,447.28
14949	30	678-638-07-30	\$3,447.28	\$3,447.28
14949	31	678-638-07-31	\$3,447.28	\$3,447.28
14949	32	678-638-07-32	\$3,447.28	\$3,447.28
14949	33	678-638-07-33	\$3,447.28	\$3,447.28
14949	34	678-638-07-34	\$3,447.28	\$3,447.28
14949	35	678-638-07-35	\$3,447.28	\$3,447.28
14949	36	678-638-07-36	\$3,447.28	\$3,447.28
14949	37	678-638-07-37	\$3,447.28	\$3,447.28
14949	38	678-638-07-38	\$3,447.28	\$3,447.28
14949	39	678-638-07-39	\$0.00	\$0.00
14949	40	678-638-07-40	\$3,447.28	\$3,447.28
14949	41	678-638-07-41	\$3,447.28	\$3,447.28
14949	42	678-638-07-42	\$3,447.28	\$3,447.28
14949	43	678-638-07-43	\$3,447.28	\$3,447.28
14949	44	678-638-07-44	\$3,447.28	\$3,447.28
14949	45	678-638-07-45	\$3,447.28	\$3,447.28
14949	46	678-638-07-46	\$3,447.28	\$3,447.28
14949	47	678-638-08-01	\$3,447.28	\$3,447.28
14949	48	678-638-08-02	\$3,447.28	\$3,447.28
14949	49	678-638-08-03	\$3,447.28	\$3,447.28
14949	50	678-638-08-04	\$3,447.28	\$3,447.28
14949	51	678-638-08-05	\$3,447.28	\$3,447.28
14949	52	678-638-08-06	\$3,447.28	\$3,447.28
14949	53	678-638-08-07	\$3,447.28	\$3,447.28
14949	54	678-638-08-08	\$3,447.28	\$3,447.28
14949	55	678-638-08-09	\$3,447.28	\$3,447.28
14949	56	678-638-08-10	\$3,447.28	\$3,447.28
14949	57	678-638-08-11	\$3,447.28	\$3,447.28
14949	58	678-638-08-12	\$3,447.28	\$3,447.28
14949	59	678-638-08-13	\$3,447.28	\$3,447.28
14949	60	678-638-08-14	\$3,447.28	\$3,447.28
14949	61	678-638-08-15	\$3,447.28	\$3,447.28
14949	62	678-638-08-16	\$3,447.28	\$3,447.28

Poway Unified School District
Community Facilities District No. 6
Fiscal Year 2023/2024 Special Tax Roll

Tract	Lot	Assessor's Parcel Number	Maximum Special Tax	Assigned Special Tax
14949	63	678-638-08-17	\$3,447.28	\$3,447.28
14949	64	678-638-08-18	\$3,447.28	\$3,447.28
14949	65	678-638-08-19	\$3,447.28	\$3,447.28
14949	66	678-638-08-20	\$3,447.28	\$3,447.28
14949	67	678-638-08-21	\$3,447.28	\$3,447.28
14949	68	678-638-08-22	\$3,447.28	\$3,447.28
14949	69	678-638-08-23	\$3,447.28	\$3,447.28
14949	70	678-638-08-24	\$3,447.28	\$3,447.28
14949	71	678-638-08-25	\$3,447.28	\$3,447.28
14949	72	678-638-08-26	\$3,447.28	\$3,447.28
14949	73	678-638-08-27	\$3,447.28	\$3,447.28
14949	74	678-638-08-28	\$3,447.28	\$3,447.28
14949	75	678-638-08-29	\$3,447.28	\$3,447.28
14949	76	678-638-08-30	\$3,447.28	\$3,447.28
14949	77	678-638-08-31	\$3,447.28	\$3,447.28
14949	78	678-638-08-32	\$3,447.28	\$3,447.28
14949	79	678-638-08-33	\$3,447.28	\$3,447.28
14949	80	678-638-08-34	\$3,447.28	\$3,447.28
14949	81	678-638-08-35	\$3,447.28	\$3,447.28
14949	82	678-638-08-36	\$3,447.28	\$3,447.28
14949	83	678-638-08-37	\$3,447.28	\$3,447.28
14949	84	678-638-08-38	\$3,447.28	\$3,447.28
14949	85	678-638-08-39	\$3,447.28	\$3,447.28
14949	86	678-638-08-40	\$3,447.28	\$3,447.28
14949	87	678-638-08-41	\$3,447.28	\$3,447.28
14949	88	678-638-08-42	\$3,447.28	\$3,447.28
14949	89	678-638-08-43	\$3,447.28	\$3,447.28
14949	90	678-638-08-44	\$3,447.28	\$3,447.28
14949	91	678-638-08-45	\$3,447.28	\$3,447.28
14949	92	678-638-08-46	\$3,447.28	\$3,447.28
14949	93	678-638-08-47	\$3,447.28	\$3,447.28
14949	94	678-638-08-48	\$3,447.28	\$3,447.28
14949	95	678-638-08-49	\$3,447.28	\$3,447.28
14949	96	678-638-08-50	\$3,447.28	\$3,447.28
14949	97	678-638-08-51	\$3,447.28	\$3,447.28
14949	98	678-638-08-52	\$3,447.28	\$3,447.28
14949	99	678-638-08-53	\$3,447.28	\$3,447.28
14949	100	678-638-08-54	\$3,447.28	\$3,447.28
14949	101	678-638-09-01	\$3,447.28	\$3,447.28
14949	102	678-638-09-02	\$3,447.28	\$3,447.28
14949	103	678-638-09-03	\$3,447.28	\$3,447.28
14949	104	678-638-09-04	\$3,447.28	\$3,447.28

Poway Unified School District
Community Facilities District No. 6
Fiscal Year 2023/2024 Special Tax Roll

Tract	Lot	Assessor's Parcel Number	Maximum Special Tax	Assigned Special Tax
14949	105	678-638-09-05	\$3,447.28	\$3,447.28
14949	106	678-638-09-06	\$3,447.28	\$3,447.28
14949	107	678-638-09-07	\$3,447.28	\$3,447.28
14949	108	678-638-09-08	\$3,447.28	\$3,447.28
14949	109	678-638-09-09	\$3,447.28	\$3,447.28
14949	110	678-638-09-10	\$3,447.28	\$3,447.28
14949	111	678-638-09-11	\$0.00	\$0.00
14949	112	678-638-09-12	\$3,447.28	\$3,447.28
14949	113	678-638-09-13	\$0.00	\$0.00
14949	114	678-638-09-14	\$3,447.28	\$3,447.28
14949	115	678-638-09-15	\$3,447.28	\$3,447.28
14949	116	678-638-09-16	\$3,447.28	\$3,447.28
14949	117	678-638-09-17	\$3,447.28	\$3,447.28
14949	118	678-638-09-18	\$3,447.28	\$3,447.28
14949	119	678-638-09-19	\$3,447.28	\$3,447.28
14949	120	678-638-09-20	\$3,447.28	\$3,447.28
14949	121	678-638-09-21	\$3,447.28	\$3,447.28
14949	122	678-638-09-22	\$0.00	\$0.00
14949	123	678-638-09-23	\$3,447.28	\$3,447.28
14949	124	678-638-09-24	\$3,447.28	\$3,447.28
14949	125	678-638-09-25	\$3,447.28	\$3,447.28
14949	126	678-638-09-26	\$3,447.28	\$3,447.28
14949	127	678-638-09-27	\$3,447.28	\$3,447.28
14949	128	678-638-09-28	\$3,447.28	\$3,447.28
14949	129	678-638-09-29	\$3,447.28	\$3,447.28
14949	130	678-638-09-30	\$3,447.28	\$3,447.28
14949	131	678-638-09-31	\$3,447.28	\$3,447.28
14949	132	678-638-09-32	\$3,447.28	\$3,447.28
14949	133	678-638-09-33	\$3,447.28	\$3,447.28
14949	134	678-638-09-34	\$3,447.28	\$3,447.28
14949	135	678-638-09-35	\$3,447.28	\$3,447.28
14949	136	678-638-09-36	\$3,447.28	\$3,447.28
15251	1	678-638-10-01	\$1,628.92	\$1,628.92
15251	2	678-638-10-02	\$1,628.92	\$1,628.92
15251	3	678-638-10-03	\$1,628.92	\$1,628.92
15251	4	678-638-10-04	\$1,628.92	\$1,628.92
15251	5	678-638-10-05	\$1,628.92	\$1,628.92
15251	6	678-638-10-06	\$1,628.92	\$1,628.92
15251	7	678-638-10-07	\$1,628.92	\$1,628.92
15251	8	678-638-10-08	\$1,628.92	\$1,628.92
15251	9	678-638-10-09	\$1,628.92	\$1,628.92
15251	10	678-638-10-10	\$1,628.92	\$1,628.92

Poway Unified School District
Community Facilities District No. 6
Fiscal Year 2023/2024 Special Tax Roll

Tract	Lot	Assessor's Parcel Number	Maximum Special Tax	Assigned Special Tax
15251	11	678-638-10-11	\$1,628.92	\$1,628.92
15251	12	678-638-10-12	\$1,628.92	\$1,628.92
15251	13	678-638-10-13	\$1,628.92	\$1,628.92
15251	14	678-638-10-14	\$1,628.92	\$1,628.92
15251	15	678-638-10-15	\$1,628.92	\$1,628.92
15251	16	678-638-10-16	\$1,628.92	\$1,628.92
15251	17	678-638-10-17	\$1,628.92	\$1,628.92
15251	18	678-638-10-18	\$1,628.92	\$1,628.92
15251	19	678-638-10-19	\$1,628.92	\$1,628.92
15251	20	678-638-10-20	\$1,628.92	\$1,628.92
15251	21	678-638-10-21	\$1,628.92	\$1,628.92
15251	22	678-638-10-22	\$1,628.92	\$1,628.92
15251	23	678-638-10-23	\$1,628.92	\$1,628.92
15251	24	678-638-10-24	\$1,628.92	\$1,628.92
15251	25	678-638-10-25	\$1,628.92	\$1,628.92
15251	26	678-638-10-26	\$1,628.92	\$1,628.92
15251	27	678-638-10-27	\$1,628.92	\$1,628.92
15251	28	678-638-10-28	\$1,628.92	\$1,628.92
15251	29	678-638-10-29	\$1,628.92	\$1,628.92
15251	30	678-638-10-30	\$1,628.92	\$1,628.92
15251	31	678-638-10-31	\$1,628.92	\$1,628.92
15251	32	678-638-10-32	\$1,628.92	\$1,628.92
15251	33	678-638-10-33	\$1,628.92	\$1,628.92
15251	34	678-638-10-34	\$1,628.92	\$1,628.92
15251	35	678-638-10-35	\$1,628.92	\$1,628.92
15251	36	678-638-10-36	\$1,628.92	\$1,628.92
15251	37	678-638-10-37	\$1,628.92	\$1,628.92
15251	38	678-638-10-38	\$1,628.92	\$1,628.92
15251	39	678-638-10-39	\$1,628.92	\$1,628.92
15251	40	678-638-10-40	\$1,628.92	\$1,628.92
15251	41	678-638-10-41	\$1,628.92	\$1,628.92
15251	42	678-638-10-42	\$1,628.92	\$1,628.92
15251	43	678-638-10-43	\$1,628.92	\$1,628.92
15251	44	678-638-10-44	\$1,628.92	\$1,628.92
15251	45	678-638-10-45	\$1,628.92	\$1,628.92
15251	46	678-638-10-46	\$1,628.92	\$1,628.92
15251	47	678-638-10-47	\$1,628.92	\$1,628.92
15251	48	678-638-10-48	\$1,628.92	\$1,628.92
15251	49	678-638-10-49	\$1,628.92	\$1,628.92
15251	50	678-638-10-50	\$1,628.92	\$1,628.92
15251	51	678-638-10-51	\$1,628.92	\$1,628.92
15251	52	678-638-10-52	\$1,628.92	\$1,628.92

Poway Unified School District
Community Facilities District No. 6
Fiscal Year 2023/2024 Special Tax Roll

Tract	Lot	Assessor's Parcel Number	Maximum Special Tax	Assigned Special Tax
15251	53	678-638-10-53	\$1,628.92	\$1,628.92
15251	54	678-638-10-54	\$1,628.92	\$1,628.92
15251	55	678-638-10-55	\$1,628.92	\$1,628.92
15251	56	678-638-11-01	\$1,628.92	\$1,628.92
15251	57	678-638-11-02	\$1,628.92	\$1,628.92
15251	58	678-638-11-03	\$1,628.92	\$1,628.92
15251	59	678-638-11-04	\$1,628.92	\$1,628.92
15251	60	678-638-11-05	\$1,628.92	\$1,628.92
15251	61	678-638-11-06	\$1,628.92	\$1,628.92
15251	62	678-638-11-07	\$1,628.92	\$1,628.92
15251	63	678-638-11-08	\$1,628.92	\$1,628.92
15251	64	678-638-11-09	\$1,628.92	\$1,628.92
15251	65	678-638-11-10	\$1,628.92	\$1,628.92
15251	66	678-638-11-11	\$1,628.92	\$1,628.92
15251	67	678-638-11-12	\$1,628.92	\$1,628.92
15251	68	678-638-11-13	\$1,628.92	\$1,628.92
15251	69	678-638-11-14	\$1,628.92	\$1,628.92
15251	70	678-638-11-15	\$1,628.92	\$1,628.92
15251	71	678-638-11-16	\$1,628.92	\$1,628.92
15251	72	678-638-11-17	\$1,628.92	\$1,628.92
15251	73	678-638-11-18	\$1,628.92	\$1,628.92
15251	74	678-638-11-19	\$1,628.92	\$1,628.92
15251	75	678-638-11-20	\$1,628.92	\$1,628.92
15251	76	678-638-11-21	\$1,628.92	\$1,628.92
15251	77	678-638-11-22	\$1,628.92	\$1,628.92
15251	78	678-638-11-23	\$1,628.92	\$1,628.92
15251	79	678-638-11-24	\$1,628.92	\$1,628.92
15251	80	678-638-11-25	\$1,628.92	\$1,628.92
15251	81	678-638-11-26	\$1,628.92	\$1,628.92
15251	82	678-638-11-27	\$1,628.92	\$1,628.92
15251	83	678-638-11-28	\$1,628.92	\$1,628.92
15251	84	678-638-11-29	\$1,628.92	\$1,628.92
15251	85	678-638-11-30	\$1,628.92	\$1,628.92
15251	86	678-638-11-31	\$1,628.92	\$1,628.92
15251	87	678-638-11-32	\$1,628.92	\$1,628.92
15251	88	678-638-11-33	\$1,628.92	\$1,628.92
15251	89	678-638-11-34	\$1,628.92	\$1,628.92
15251	90	678-638-11-35	\$1,628.92	\$1,628.92
15251	91	678-638-11-36	\$1,628.92	\$1,628.92
15251	92	678-638-11-37	\$1,628.92	\$1,628.92
15251	93	678-638-11-38	\$1,628.92	\$1,628.92
15251	94	678-638-11-39	\$1,628.92	\$1,628.92

Poway Unified School District
Community Facilities District No. 6
Fiscal Year 2023/2024 Special Tax Roll

Tract	Lot	Assessor's Parcel Number	Maximum Special Tax	Assigned Special Tax
15251	95	678-638-11-40	\$1,628.92	\$1,628.92
15251	96	678-638-11-41	\$1,628.92	\$1,628.92
15251	97	678-638-11-42	\$1,628.92	\$1,628.92
15251	98	678-638-11-43	\$1,628.92	\$1,628.92
15251	99	678-638-11-44	\$1,628.92	\$1,628.92
15251	100	678-638-11-45	\$1,628.92	\$1,628.92
15251	101	678-638-11-46	\$1,628.92	\$1,628.92
15251	102	678-638-11-47	\$1,628.92	\$1,628.92
15251	103	678-638-11-48	\$1,628.92	\$1,628.92
15251	104	678-638-11-49	\$1,628.92	\$1,628.92
15251	105	678-638-11-50	\$1,628.92	\$1,628.92
15251	106	678-638-11-51	\$1,628.92	\$1,628.92
15251	107	678-638-11-52	\$1,628.92	\$1,628.92
15251	108	678-638-11-53	\$1,628.92	\$1,628.92
15251	109	678-638-11-54	\$1,628.92	\$1,628.92
15251	110	678-638-11-55	\$1,628.92	\$1,628.92
15251	111	678-638-11-56	\$1,628.92	\$1,628.92
15251	112	678-638-11-57	\$1,628.92	\$1,628.92
15251	113	678-638-11-58	\$1,628.92	\$1,628.92
15251	114	678-638-11-59	\$1,628.92	\$1,628.92
15251	115	678-638-11-60	\$1,628.92	\$1,628.92
15251	116	678-638-11-61	\$1,628.92	\$1,628.92
15251	117	678-638-11-62	\$1,628.92	\$1,628.92
15251	118	678-638-11-63	\$1,628.92	\$1,628.92
15251	119	678-638-11-64	\$1,628.92	\$1,628.92
15251	120	678-638-11-65	\$1,628.92	\$1,628.92
15251	121	678-638-11-66	\$1,628.92	\$1,628.92
15251	122	678-638-11-67	\$1,628.92	\$1,628.92
15251	123	678-638-11-68	\$1,628.92	\$1,628.92
15251	124	678-638-11-69	\$1,628.92	\$1,628.92
15251	125	678-638-11-70	\$1,628.92	\$1,628.92
15251	126	678-638-11-71	\$1,628.92	\$1,628.92
15251	127	678-638-11-72	\$1,628.92	\$1,628.92
15251	128	678-638-11-73	\$1,628.92	\$1,628.92
15251	129	678-638-11-74	\$1,628.92	\$1,628.92
15251	130	678-638-11-75	\$1,628.92	\$1,628.92
15251	131	678-638-11-76	\$1,628.92	\$1,628.92
15251	132	678-638-11-77	\$1,628.92	\$1,628.92
15251	133	678-638-12-01	\$1,628.92	\$1,628.92
15251	134	678-638-12-02	\$1,628.92	\$1,628.92
15251	135	678-638-12-03	\$1,628.92	\$1,628.92
15251	136	678-638-12-04	\$1,628.92	\$1,628.92

Poway Unified School District
 Community Facilities District No. 6
 Fiscal Year 2023/2024 Special Tax Roll

Tract	Lot	Assessor's Parcel Number	Maximum Special Tax	Assigned Special Tax
15251	137	678-638-12-05	\$1,628.92	\$1,628.92
15251	138	678-638-12-06	\$1,628.92	\$1,628.92
15251	139	678-638-12-07	\$1,628.92	\$1,628.92
15251	140	678-638-12-08	\$1,628.92	\$1,628.92
15251	141	678-638-12-09	\$1,628.92	\$1,628.92
15251	142	678-638-12-10	\$1,628.92	\$1,628.92
15251	143	678-638-12-11	\$1,628.92	\$1,628.92
15251	144	678-638-12-12	\$1,628.92	\$1,628.92
15251	145	678-638-12-13	\$1,628.92	\$1,628.92
15251	146	678-638-12-14	\$1,628.92	\$1,628.92
15251	147	678-638-12-15	\$1,628.92	\$1,628.92
15251	148	678-638-12-16	\$1,628.92	\$1,628.92
15251	149	678-638-12-17	\$1,628.92	\$1,628.92
15251	150	678-638-12-18	\$1,628.92	\$1,628.92
15251	151	678-638-12-19	\$1,628.92	\$1,628.92
15251	152	678-638-12-20	\$1,628.92	\$1,628.92
15251	153	678-638-12-21	\$1,628.92	\$1,628.92
15251	154	678-638-12-22	\$1,628.92	\$1,628.92
15251	155	678-638-12-23	\$1,628.92	\$1,628.92
15251	156	678-638-12-24	\$1,628.92	\$1,628.92
15251	157	678-638-12-25	\$1,628.92	\$1,628.92
15251	158	678-638-12-26	\$1,628.92	\$1,628.92
15251	159	678-638-12-27	\$1,628.92	\$1,628.92
15251	160	678-638-12-28	\$1,628.92	\$1,628.92
15251	161	678-638-12-29	\$1,628.92	\$1,628.92
15251	162	678-638-12-30	\$1,628.92	\$1,628.92
15251	163	678-638-12-31	\$1,628.92	\$1,628.92
15251	164	678-638-12-32	\$1,628.92	\$1,628.92
15251	165	678-638-12-33	\$1,628.92	\$1,628.92
15251	166	678-638-12-34	\$1,628.92	\$1,628.92
15251	167	678-638-12-35	\$1,628.92	\$1,628.92
15251	168	678-638-12-36	\$1,628.92	\$1,628.92
15251	169	678-638-12-37	\$1,628.92	\$1,628.92
15251	170	678-638-12-38	\$1,628.92	\$1,628.92
15251	171	678-638-12-39	\$1,628.92	\$1,628.92
15251	172	678-638-12-40	\$1,628.92	\$1,628.92
15251	173	678-638-12-41	\$1,628.92	\$1,628.92
15251	174	678-638-12-42	\$1,628.92	\$1,628.92
15251	175	678-638-12-43	\$1,628.92	\$1,628.92
15251	176	678-638-12-44	\$1,628.92	\$1,628.92
15251	177	678-638-12-45	\$1,628.92	\$1,628.92
15251	178	678-638-12-46	\$1,628.92	\$1,628.92

Poway Unified School District
Community Facilities District No. 6
Fiscal Year 2023/2024 Special Tax Roll

Tract	Lot	Assessor's Parcel Number	Maximum Special Tax	Assigned Special Tax
15251	179	678-638-12-47	\$1,628.92	\$1,628.92
15251	180	678-638-12-48	\$1,628.92	\$1,628.92
15251	181	678-638-12-49	\$1,628.92	\$1,628.92
15251	182	678-638-12-50	\$1,628.92	\$1,628.92
15251	183	678-638-12-51	\$1,628.92	\$1,628.92
15251	184	678-638-12-52	\$1,628.92	\$1,628.92
15251	185	678-638-12-53	\$1,628.92	\$1,628.92
15251	186	678-638-12-54	\$1,628.92	\$1,628.92
15251	187	678-638-12-55	\$1,628.92	\$1,628.92
15251	188	678-638-12-56	\$1,628.92	\$1,628.92
15251	189	678-638-12-57	\$1,628.92	\$1,628.92
15251	190	678-638-12-58	\$1,628.92	\$1,628.92
15251	191	678-638-12-59	\$1,628.92	\$1,628.92
15251	192	678-638-12-60	\$1,628.92	\$1,628.92
15251	193	678-638-12-61	\$1,628.92	\$1,628.92
15251	194	678-638-12-62	\$1,628.92	\$1,628.92
15251	195	678-638-12-63	\$1,628.92	\$1,628.92
15251	196	678-638-12-64	\$1,628.92	\$1,628.92
15251	197	678-638-12-65	\$1,628.92	\$1,628.92
15251	198	678-638-12-66	\$1,628.92	\$1,628.92
15251	199	678-638-12-67	\$1,628.92	\$1,628.92
15251	200	678-638-12-68	\$1,628.92	\$1,628.92
15251	201	678-638-12-69	\$1,628.92	\$1,628.92
15251	202	678-638-12-70	\$1,628.92	\$1,628.92
15251	203	678-638-12-71	\$1,628.92	\$1,628.92
15251	204	678-638-12-72	\$1,628.92	\$1,628.92
15251	205	678-638-12-73	\$1,628.92	\$1,628.92
15251	206	678-638-12-74	\$1,628.92	\$1,628.92
14966	409	678-640-01-00	\$3,682.84	\$3,682.84
14966	410	678-640-02-00	\$3,682.84	\$3,682.84
14966	411	678-640-03-00	\$3,682.84	\$3,682.84
14966	412	678-640-04-00	\$3,682.84	\$3,682.84
14966	413	678-640-05-00	\$0.00	\$0.00
14966	414	678-640-06-00	\$3,682.84	\$3,682.84
14966	415	678-640-07-00	\$3,682.84	\$3,682.84
14966	416	678-640-08-00	\$3,682.84	\$3,682.84
14966	417	678-640-09-00	\$3,682.84	\$3,682.84
14966	418	678-640-10-00	\$3,682.84	\$3,682.84
14966	419	678-640-11-00	\$3,682.84	\$3,682.84
14966	420	678-640-12-00	\$3,682.84	\$3,682.84
14966	421	678-640-13-00	\$3,682.84	\$3,682.84
14966	422	678-640-14-00	\$3,682.84	\$3,682.84

Poway Unified School District
Community Facilities District No. 6
Fiscal Year 2023/2024 Special Tax Roll

Tract	Lot	Assessor's Parcel Number	Maximum Special Tax	Assigned Special Tax
14966	423	678-640-15-00	\$3,682.84	\$3,682.84
14966	424	678-640-16-00	\$3,682.84	\$3,682.84
14966	425	678-640-17-00	\$3,682.84	\$3,682.84
14966	426	678-640-18-00	\$3,682.84	\$3,682.84
14966	427	678-640-19-00	\$3,682.84	\$3,682.84
14966	428	678-640-20-00	\$3,682.84	\$3,682.84
14966	429	678-640-21-00	\$3,682.84	\$3,682.84
14966	430	678-640-22-00	\$3,682.84	\$3,682.84
14966	431	678-640-23-00	\$3,682.84	\$3,682.84
14966	432	678-640-24-00	\$3,682.84	\$3,682.84
14966	433	678-640-25-00	\$3,682.84	\$3,682.84
14966	434	678-640-26-00	\$3,682.84	\$3,682.84
14966	435	678-640-27-00	\$3,682.84	\$3,682.84
14966	436	678-640-28-00	\$3,682.84	\$3,682.84
14966	437	678-640-29-00	\$3,682.84	\$3,682.84
14966	438	678-640-30-00	\$3,682.84	\$3,682.84
14966	439	678-640-31-00	\$3,682.84	\$3,682.84
14966	440	678-640-32-00	\$3,682.84	\$3,682.84
14966	441	678-640-33-00	\$3,682.84	\$3,682.84
14966	442	678-640-34-00	\$3,682.84	\$3,682.84
14966	443	678-640-35-00	\$3,682.84	\$3,682.84
14966	444	678-640-36-00	\$3,682.84	\$3,682.84
14966	445	678-640-37-00	\$3,682.84	\$3,682.84
14966	446	678-640-38-00	\$3,682.84	\$3,682.84
14966	447	678-640-39-00	\$3,682.84	\$3,682.84
14966	448	678-640-40-00	\$3,682.84	\$3,682.84
14966	449	678-640-41-00	\$3,682.84	\$3,682.84
14966	450	678-640-42-00	\$3,682.84	\$3,682.84
14966	451	678-640-43-00	\$3,682.84	\$3,682.84
14966	452	678-640-44-00	\$3,682.84	\$3,682.84
14966	453	678-640-45-00	\$3,682.84	\$3,682.84
14966	454	678-640-46-00	\$3,695.56	\$3,695.56
14966	455	678-640-47-00	\$3,695.56	\$3,695.56
14966	646	678-640-48-00	\$3,682.84	\$3,682.84
14966	647	678-640-49-00	\$3,682.84	\$3,682.84
14966	648	678-640-50-00	\$3,682.84	\$3,682.84
14966	649	678-640-51-00	\$3,682.84	\$3,682.84
14966	650	678-640-52-00	\$3,682.84	\$3,682.84
14966	651	678-640-53-00	\$3,682.84	\$3,682.84
14966	652	678-640-54-00	\$3,682.84	\$3,682.84
14966	653	678-640-55-00	\$3,682.84	\$3,682.84
14966	654	678-640-56-00	\$3,682.84	\$3,682.84

Poway Unified School District
Community Facilities District No. 6
Fiscal Year 2023/2024 Special Tax Roll

Tract	Lot	Assessor's Parcel Number	Maximum Special Tax	Assigned Special Tax
14966	655	678-640-57-00	\$3,682.84	\$3,682.84
14966	656	678-640-58-00	\$3,682.84	\$3,682.84
14966	657	678-640-59-00	\$3,682.84	\$3,682.84
14966	658	678-640-60-00	\$3,682.84	\$3,682.84
14966	659	678-640-61-00	\$3,682.84	\$3,682.84
14966	660	678-640-62-00	\$3,682.84	\$3,682.84
14966	661	678-640-63-00	\$3,682.84	\$3,682.84
14966	662	678-640-64-00	\$3,682.84	\$3,682.84
14966	663	678-640-65-00	\$3,682.84	\$3,682.84
14966	664	678-640-66-00	\$3,682.84	\$3,682.84
14966	665	678-640-67-00	\$3,682.84	\$3,682.84
14966	666	678-640-68-00	\$0.00	\$0.00
14966	456	678-641-01-00	\$3,695.56	\$3,695.56
14966	457	678-641-02-00	\$3,695.56	\$3,695.56
14966	458	678-641-03-00	\$3,695.56	\$3,695.56
14966	459	678-641-04-00	\$3,695.56	\$3,695.56
14966	460	678-641-05-00	\$3,695.56	\$3,695.56
14966	461	678-641-06-00	\$3,695.56	\$3,695.56
14966	462	678-641-07-00	\$3,695.56	\$3,695.56
14966	463	678-641-08-00	\$3,695.56	\$3,695.56
14966	464	678-641-09-00	\$3,695.56	\$3,695.56
14966	465	678-641-10-00	\$3,695.56	\$3,695.56
14966	466	678-641-11-00	\$3,695.56	\$3,695.56
14966	467	678-641-12-00	\$3,695.56	\$3,695.56
14966	468	678-641-13-00	\$3,695.56	\$3,695.56
14966	469	678-641-14-00	\$3,695.56	\$3,695.56
14966	470	678-641-15-00	\$3,695.56	\$3,695.56
14966	471	678-641-16-00	\$3,695.56	\$3,695.56
14966	472	678-641-17-00	\$0.00	\$0.00
14966	473	678-641-18-00	\$3,695.56	\$3,695.56
14966	474	678-641-19-00	\$3,717.74	\$3,717.74
14966	475	678-641-20-00	\$3,717.74	\$3,717.74
14966	476	678-641-21-00	\$3,717.74	\$3,717.74
14966	477	678-641-22-00	\$3,717.74	\$3,717.74
14966	478	678-641-23-00	\$3,717.74	\$3,717.74
14966	479	678-641-24-00	\$3,717.74	\$3,717.74
14966	480	678-641-25-00	\$3,717.74	\$3,717.74
14966	481	678-641-26-00	\$3,717.74	\$3,717.74
14966	482	678-641-27-00	\$3,717.74	\$3,717.74
14966	483	678-641-28-00	\$3,717.74	\$3,717.74
14966	484	678-641-29-00	\$3,717.74	\$3,717.74
14966	485	678-641-30-00	\$3,717.74	\$3,717.74

Poway Unified School District
Community Facilities District No. 6
Fiscal Year 2023/2024 Special Tax Roll

Tract	Lot	Assessor's Parcel Number	Maximum Special Tax	Assigned Special Tax
14966	486	678-641-31-00	\$3,717.74	\$3,717.74
14966	487	678-641-32-00	\$3,717.74	\$3,717.74
14966	488	678-641-33-00	\$3,717.74	\$3,717.74
14966	489	678-641-34-00	\$3,717.74	\$3,717.74
14966	490	678-641-35-00	\$3,447.28	\$3,447.28
14966	491	678-641-36-00	\$3,447.28	\$3,447.28
14966	492	678-641-37-00	\$3,447.28	\$3,447.28
14966	493	678-641-38-00	\$3,717.74	\$3,717.74
14966	494	678-641-39-00	\$3,717.74	\$3,717.74
14966	495	678-641-40-00	\$3,717.74	\$3,717.74
14966	496	678-641-41-00	\$3,717.74	\$3,717.74
14966	497	678-641-42-00	\$3,717.74	\$3,717.74
14966	498	678-641-43-00	\$3,717.74	\$3,717.74
14966	499	678-641-44-00	\$3,717.74	\$3,717.74
14966	500	678-641-45-00	\$3,717.74	\$3,717.74
14966	501	678-641-46-00	\$3,717.74	\$3,717.74
14966	502	678-641-47-00	\$3,717.74	\$3,717.74
14966	503	678-641-48-00	\$3,717.74	\$3,717.74
14966	504	678-641-49-00	\$3,717.74	\$3,717.74
14966	505	678-641-50-00	\$3,695.56	\$3,695.56
14966	506	678-641-51-00	\$3,695.56	\$3,695.56
14966	507	678-641-52-00	\$3,695.56	\$3,695.56
14966	508	678-641-53-00	\$3,695.56	\$3,695.56
14966	509	678-641-54-00	\$3,695.56	\$3,695.56
14966	510	678-641-55-00	\$3,695.56	\$3,695.56
14966	511	678-642-01-00	\$3,695.56	\$3,695.56
14966	512	678-642-02-00	\$3,695.56	\$3,695.56
14966	513	678-642-03-00	\$3,695.56	\$3,695.56
14966	514	678-642-04-00	\$3,695.56	\$3,695.56
14966	515	678-642-05-00	\$3,717.74	\$3,717.74
14966	516	678-642-06-00	\$0.00	\$0.00
14966	517	678-642-07-00	\$3,717.74	\$3,717.74
14966	518	678-642-08-00	\$3,717.74	\$3,717.74
14966	519	678-642-09-00	\$3,717.74	\$3,717.74
14966	520	678-642-10-00	\$3,717.74	\$3,717.74
14966	521	678-642-11-00	\$3,717.74	\$3,717.74
14966	522	678-642-12-00	\$3,717.74	\$3,717.74
14966	523	678-642-13-00	\$3,717.74	\$3,717.74
14966	524	678-642-14-00	\$3,717.74	\$3,717.74
14966	525	678-642-15-00	\$3,717.74	\$3,717.74
14966	526	678-642-16-00	\$3,717.74	\$3,717.74
14966	527	678-642-17-00	\$3,717.74	\$3,717.74

Poway Unified School District
Community Facilities District No. 6
Fiscal Year 2023/2024 Special Tax Roll

Tract	Lot	Assessor's Parcel Number	Maximum Special Tax	Assigned Special Tax
14966	528	678-642-18-00	\$3,717.74	\$3,717.74
14966	529	678-642-19-00	\$3,717.74	\$3,717.74
14966	530	678-642-20-00	\$3,717.74	\$3,717.74
14966	531	678-642-21-00	\$3,717.74	\$3,717.74
14966	532	678-642-22-00	\$3,717.74	\$3,717.74
14966	533	678-642-23-00	\$0.00	\$0.00
14966	534	678-642-24-00	\$3,717.74	\$3,717.74
14966	535	678-642-25-00	\$3,717.74	\$3,717.74
14966	536	678-642-26-00	\$3,717.74	\$3,717.74
14966	537	678-642-27-00	\$3,717.74	\$3,717.74
14966	538	678-642-28-00	\$3,695.56	\$3,695.56
14966	539	678-642-29-00	\$3,695.56	\$3,695.56
14966	540	678-642-30-00	\$0.00	\$0.00
14966	541	678-642-31-00	\$3,682.84	\$3,682.84
14966	542	678-642-32-00	\$3,682.84	\$3,682.84
14966	543	678-642-33-00	\$3,682.84	\$3,682.84
14966	544	678-642-34-00	\$3,717.74	\$3,717.74
14966	545	678-642-35-00	\$3,717.74	\$3,717.74
14966	546	678-642-36-00	\$3,717.74	\$3,717.74
14966	547	678-642-37-00	\$0.00	\$0.00
14966	548	678-642-38-00	\$0.00	\$0.00
14966	549	678-642-39-00	\$3,717.74	\$3,717.74
14966	550	678-642-40-00	\$3,717.74	\$3,717.74
14966	551	678-642-41-00	\$3,717.74	\$3,717.74
14966	552	678-642-42-00	\$3,717.74	\$3,717.74
14966	553	678-642-43-00	\$3,717.74	\$3,717.74
14966	554	678-642-44-00	\$3,717.74	\$3,717.74
14966	555	678-642-45-00	\$3,717.74	\$3,717.74
14966	556	678-642-46-00	\$3,717.74	\$3,717.74
14966	672	678-642-47-00	\$0.00	\$0.00
14966	557	678-643-01-00	\$3,717.74	\$3,717.74
14966	558	678-643-02-00	\$0.00	\$0.00
14966	559	678-643-03-00	\$3,717.74	\$3,717.74
14966	560	678-643-04-00	\$3,717.74	\$3,717.74
14966	561	678-643-05-00	\$0.00	\$0.00
14966	562	678-643-06-00	\$3,695.56	\$3,695.56
14966	563	678-643-07-00	\$3,695.56	\$3,695.56
14966	564	678-643-08-00	\$3,695.56	\$3,695.56
14966	565	678-643-09-00	\$3,695.56	\$3,695.56
14966	566	678-643-10-00	\$0.00	\$0.00
14966	567	678-643-11-00	\$3,695.56	\$3,695.56
14966	568	678-643-12-00	\$3,695.56	\$3,695.56

Poway Unified School District
Community Facilities District No. 6
Fiscal Year 2023/2024 Special Tax Roll

Tract	Lot	Assessor's Parcel Number	Maximum Special Tax	Assigned Special Tax
14966	569	678-643-13-00	\$3,695.56	\$3,695.56
14966	570	678-643-14-00	\$3,695.56	\$3,695.56
14966	571	678-643-15-00	\$3,695.56	\$3,695.56
14966	572	678-643-16-00	\$3,695.56	\$3,695.56
14966	573	678-643-17-00	\$3,695.56	\$3,695.56
14966	574	678-643-18-00	\$3,695.56	\$3,695.56
14966	575	678-643-19-00	\$3,695.56	\$3,695.56
14966	576	678-643-20-00	\$3,695.56	\$3,695.56
14966	577	678-643-21-00	\$3,695.56	\$3,695.56
14966	578	678-643-22-00	\$3,695.56	\$3,695.56
14966	579	678-643-23-00	\$3,695.56	\$3,695.56
14966	580	678-643-24-00	\$3,695.56	\$3,695.56
14966	581	678-643-25-00	\$3,695.56	\$3,695.56
14966	582	678-643-26-00	\$3,695.56	\$3,695.56
14966	583	678-643-27-00	\$3,695.56	\$3,695.56
14966	584	678-643-28-00	\$3,695.56	\$3,695.56
14966	585	678-643-29-00	\$3,695.56	\$3,695.56
14966	586	678-643-30-00	\$3,695.56	\$3,695.56
14966	587	678-643-31-00	\$0.00	\$0.00
14966	588	678-643-32-00	\$3,695.56	\$3,695.56
14966	589	678-643-33-00	\$3,695.56	\$3,695.56
14966	590	678-643-34-00	\$3,682.84	\$3,682.84
14966	591	678-643-35-00	\$3,682.84	\$3,682.84
14966	592	678-643-36-00	\$3,682.84	\$3,682.84
14966	593	678-643-37-00	\$3,682.84	\$3,682.84
14966	594	678-643-38-00	\$3,682.84	\$3,682.84
14966	595	678-643-39-00	\$3,682.84	\$3,682.84
14966	596	678-643-40-00	\$3,682.84	\$3,682.84
14966	597	678-643-41-00	\$3,682.84	\$3,682.84
14966	598	678-643-42-00	\$3,682.84	\$3,682.84
14966	599	678-643-43-00	\$3,682.84	\$3,682.84
14966	600	678-643-44-00	\$3,682.84	\$3,682.84
14966	601	678-643-45-00	\$3,682.84	\$3,682.84
14966	602	678-643-46-00	\$3,682.84	\$3,682.84
14966	603	678-643-47-00	\$3,682.84	\$3,682.84
14966	604	678-643-48-00	\$3,682.84	\$3,682.84
14966	605	678-643-49-00	\$3,682.84	\$3,682.84
14966	670	678-643-50-00	\$0.00	\$0.00
14966	606	678-644-01-00	\$3,682.84	\$3,682.84
14966	607	678-644-02-00	\$3,682.84	\$3,682.84
14966	608	678-644-03-00	\$3,682.84	\$3,682.84
14966	609	678-644-04-00	\$3,682.84	\$3,682.84

Poway Unified School District
Community Facilities District No. 6
Fiscal Year 2023/2024 Special Tax Roll

Tract	Lot	Assessor's Parcel Number	Maximum Special Tax	Assigned Special Tax
14966	610	678-644-05-00	\$3,682.84	\$3,682.84
14966	611	678-644-06-00	\$3,682.84	\$3,682.84
14966	612	678-644-07-00	\$3,682.84	\$3,682.84
14966	613	678-644-08-00	\$3,682.84	\$3,682.84
14966	614	678-644-09-00	\$0.00	\$0.00
14966	615	678-644-10-00	\$3,682.84	\$3,682.84
14966	616	678-644-11-00	\$3,682.84	\$3,682.84
14966	617	678-644-12-00	\$3,682.84	\$3,682.84
14966	618	678-644-13-00	\$0.00	\$0.00
14966	619	678-644-14-00	\$3,682.84	\$3,682.84
14966	620	678-644-15-00	\$3,682.84	\$3,682.84
14966	621	678-644-16-00	\$3,682.84	\$3,682.84
14966	622	678-644-17-00	\$3,682.84	\$3,682.84
14966	623	678-644-18-00	\$3,682.84	\$3,682.84
14966	624	678-644-19-00	\$3,682.84	\$3,682.84
14966	625	678-644-20-00	\$3,682.84	\$3,682.84
14966	626	678-644-21-00	\$3,682.84	\$3,682.84
14966	627	678-644-22-00	\$3,682.84	\$3,682.84
14966	628	678-644-23-00	\$3,682.84	\$3,682.84
14966	629	678-644-24-00	\$3,682.84	\$3,682.84
14966	630	678-644-25-00	\$3,682.84	\$3,682.84
14966	631	678-644-26-00	\$3,695.56	\$3,695.56
14966	632	678-644-27-00	\$3,695.56	\$3,695.56
14966	633	678-644-28-00	\$3,682.84	\$3,682.84
14966	634	678-644-29-00	\$3,682.84	\$3,682.84
14966	635	678-644-30-00	\$3,682.84	\$3,682.84
14966	636	678-644-31-00	\$3,682.84	\$3,682.84
14966	637	678-644-32-00	\$3,682.84	\$3,682.84
14966	638	678-644-33-00	\$3,682.84	\$3,682.84
14966	639	678-644-34-00	\$3,695.56	\$3,695.56
14966	640	678-644-35-00	\$3,695.56	\$3,695.56
14966	641	678-644-36-00	\$3,695.56	\$3,695.56
14966	642	678-644-37-00	\$3,695.56	\$3,695.56
14966	643	678-644-38-00	\$3,695.56	\$3,695.56
14966	644	678-644-39-00	\$3,695.56	\$3,695.56
14966	645	678-644-40-00	\$0.00	\$0.00
14966	667	678-644-41-00	\$0.00	\$0.00
14966	668	678-644-42-00	\$0.00	\$0.00
14967	1	678-650-01-00	\$0.00	\$0.00
14967	2	678-650-02-00	\$0.00	\$0.00
14967	3	678-650-03-00	\$0.00	\$0.00
14967	4	678-650-07-00	\$0.00	\$0.00

Poway Unified School District
Community Facilities District No. 6
Fiscal Year 2023/2024 Special Tax Roll

Tract	Lot	Assessor's Parcel Number	Maximum Special Tax	Assigned Special Tax
14967	4	678-650-08-00	\$0.00	\$0.00
14967	5	678-650-10-00	\$0.00	\$0.00
15200	673	678-660-01-00	\$3,695.56	\$3,695.56
15200	674	678-660-02-00	\$3,695.56	\$3,695.56
15200	675	678-660-03-00	\$3,695.56	\$3,695.56
15200	676	678-660-04-00	\$3,695.56	\$3,695.56
15200	677	678-660-05-00	\$3,695.56	\$3,695.56
15200	678	678-660-06-00	\$3,682.84	\$3,682.84
15200	679	678-660-07-00	\$3,682.84	\$3,682.84
15200	680	678-660-08-00	\$3,682.84	\$3,682.84
15200	681	678-660-09-00	\$3,682.84	\$3,682.84
15200	682	678-660-10-00	\$3,682.84	\$3,682.84
15200	683	678-660-11-00	\$3,682.84	\$3,682.84
15200	684	678-660-12-00	\$3,682.84	\$3,682.84
15200	685	678-660-13-00	\$3,682.84	\$3,682.84
15200	686	678-660-14-00	\$3,682.84	\$3,682.84
15200	687	678-660-15-00	\$3,682.84	\$3,682.84
15200	688	678-660-16-00	\$3,682.84	\$3,682.84
15200	689	678-660-17-00	\$3,682.84	\$3,682.84
15200	690	678-660-18-00	\$3,682.84	\$3,682.84
15200	691	678-660-19-00	\$3,682.84	\$3,682.84
15200	692	678-660-20-00	\$3,682.84	\$3,682.84
15200	693	678-660-21-00	\$3,682.84	\$3,682.84
15200	694	678-660-22-00	\$3,682.84	\$3,682.84
15200	695	678-660-23-00	\$3,695.56	\$3,695.56
15200	696	678-660-24-00	\$3,695.56	\$3,695.56
15200	697	678-660-25-00	\$3,695.56	\$3,695.56
15200	698	678-660-26-00	\$3,695.56	\$3,695.56
15200	699	678-660-27-00	\$3,695.56	\$3,695.56
15200	700	678-660-28-00	\$0.00	\$0.00
15200	701	678-660-29-00	\$0.00	\$0.00
15200	702	678-660-30-00	\$3,695.56	\$3,695.56
15200	703	678-660-31-00	\$3,695.56	\$3,695.56
15200	704	678-660-32-00	\$3,695.56	\$3,695.56
15200	705	678-660-33-00	\$3,695.56	\$3,695.56
15200	706	678-660-34-00	\$3,695.56	\$3,695.56
15200	707	678-660-35-00	\$3,695.56	\$3,695.56
15200	708	678-660-36-00	\$3,695.56	\$3,695.56
15200	709	678-660-37-00	\$3,695.56	\$3,695.56
15200	710	678-660-38-00	\$3,695.56	\$3,695.56
15200	711	678-660-39-00	\$3,695.56	\$3,695.56
15200	712	678-660-40-00	\$0.00	\$0.00

Poway Unified School District
Community Facilities District No. 6
Fiscal Year 2023/2024 Special Tax Roll

Tract	Lot	Assessor's Parcel Number	Maximum Special Tax	Assigned Special Tax
15200	713	678-660-41-00	\$3,695.56	\$3,695.56
15200	714	678-660-42-00	\$3,695.56	\$3,695.56
15200	715	678-660-43-00	\$3,695.56	\$3,695.56
15200	716	678-660-44-00	\$3,695.56	\$3,695.56
15200	717	678-660-45-00	\$3,695.56	\$3,695.56
15200	718	678-660-46-00	\$3,695.56	\$3,695.56
15200	719	678-660-47-00	\$3,695.56	\$3,695.56
15200	720	678-660-48-00	\$3,695.56	\$3,695.56
15200	721	678-660-49-00	\$3,695.56	\$3,695.56
15200	722	678-660-50-00	\$3,695.56	\$3,695.56
15200	723	678-660-51-00	\$3,695.56	\$3,695.56
15200	724	678-660-52-00	\$3,695.56	\$3,695.56
15200	725	678-660-53-00	\$3,695.56	\$3,695.56
15200	726	678-660-54-00	\$3,695.56	\$3,695.56
15200	727	678-660-55-00	\$3,695.56	\$3,695.56
15200	728	678-660-56-00	\$0.00	\$0.00
15200	729	678-660-57-00	\$3,695.56	\$3,695.56
15200	730	678-660-58-00	\$3,695.56	\$3,695.56
15200	731	678-660-59-00	\$3,695.56	\$3,695.56
15200	732	678-660-60-00	\$3,695.56	\$3,695.56
15200	733	678-660-61-00	\$3,695.56	\$3,695.56
15200	734	678-660-62-00	\$3,695.56	\$3,695.56
15200	771	678-660-63-00	\$3,682.84	\$3,682.84
15200	772	678-660-64-00	\$3,682.84	\$3,682.84
15200	773	678-660-65-00	\$3,682.84	\$3,682.84
15200	774	678-660-66-00	\$3,682.84	\$3,682.84
15200	775	678-660-67-00	\$3,682.84	\$3,682.84
15200	776	678-660-68-00	\$3,682.84	\$3,682.84
15200	777	678-660-69-00	\$3,682.84	\$3,682.84
15200	778	678-660-70-00	\$3,682.84	\$3,682.84
15200	779	678-660-71-00	\$3,682.84	\$3,682.84
15200	780	678-660-72-00	\$0.00	\$0.00
15200	781	678-660-73-00	\$3,682.84	\$3,682.84
15200	1155	678-660-74-00	\$0.00	\$0.00
15200	1156	678-660-75-00	\$0.00	\$0.00
15200	1163	678-660-76-00	\$0.00	\$0.00
15200	735	678-661-01-00	\$3,695.56	\$3,695.56
15200	736	678-661-02-00	\$3,695.56	\$3,695.56
15200	737	678-661-03-00	\$3,695.56	\$3,695.56
15200	738	678-661-04-00	\$3,695.56	\$3,695.56
15200	739	678-661-05-00	\$3,695.56	\$3,695.56
15200	740	678-661-06-00	\$3,695.56	\$3,695.56

Poway Unified School District
Community Facilities District No. 6
Fiscal Year 2023/2024 Special Tax Roll

Tract	Lot	Assessor's Parcel Number	Maximum Special Tax	Assigned Special Tax
15200	741	678-661-07-00	\$3,695.56	\$3,695.56
15200	742	678-661-08-00	\$0.00	\$0.00
15200	743	678-661-09-00	\$3,695.56	\$3,695.56
15200	744	678-661-10-00	\$3,695.56	\$3,695.56
15200	745	678-661-11-00	\$3,695.56	\$3,695.56
15200	746	678-661-12-00	\$3,695.56	\$3,695.56
15200	747	678-661-13-00	\$3,695.56	\$3,695.56
15200	748	678-661-14-00	\$3,695.56	\$3,695.56
15200	749	678-661-15-00	\$3,695.56	\$3,695.56
15200	750	678-661-16-00	\$3,695.56	\$3,695.56
15200	751	678-661-17-00	\$3,695.56	\$3,695.56
15200	752	678-661-18-00	\$3,695.56	\$3,695.56
15200	753	678-661-19-00	\$3,695.56	\$3,695.56
15200	754	678-661-20-00	\$3,695.56	\$3,695.56
15200	755	678-661-21-00	\$3,695.56	\$3,695.56
15200	756	678-661-22-00	\$3,695.56	\$3,695.56
15200	757	678-661-23-00	\$3,695.56	\$3,695.56
15200	758	678-661-24-00	\$3,695.56	\$3,695.56
15200	759	678-661-25-00	\$3,695.56	\$3,695.56
15200	760	678-661-26-00	\$3,695.56	\$3,695.56
15200	761	678-661-27-00	\$3,695.56	\$3,695.56
15200	762	678-661-28-00	\$3,695.56	\$3,695.56
15200	763	678-661-29-00	\$3,695.56	\$3,695.56
15200	764	678-661-30-00	\$0.00	\$0.00
15200	765	678-661-31-00	\$3,695.56	\$3,695.56
15200	766	678-661-32-00	\$3,695.56	\$3,695.56
15200	767	678-661-33-00	\$3,695.56	\$3,695.56
15200	768	678-661-34-00	\$3,695.56	\$3,695.56
15200	769	678-661-35-00	\$3,695.56	\$3,695.56
15200	770	678-661-36-00	\$3,695.56	\$3,695.56
15200	801	678-661-37-00	\$3,695.56	\$3,695.56
15200	802	678-661-38-00	\$3,695.56	\$3,695.56
15200	803	678-661-39-00	\$3,695.56	\$3,695.56
15200	804	678-661-40-00	\$3,695.56	\$3,695.56
15200	805	678-661-41-00	\$3,695.56	\$3,695.56
15200	806	678-661-42-00	\$3,695.56	\$3,695.56
15200	807	678-661-43-00	\$3,695.56	\$3,695.56
15200	808	678-661-44-00	\$3,695.56	\$3,695.56
15200	809	678-661-45-00	\$3,695.56	\$3,695.56
15200	810	678-661-46-00	\$0.00	\$0.00
15200	811	678-661-47-00	\$3,695.56	\$3,695.56
15200	1157	678-661-48-00	\$0.00	\$0.00

Poway Unified School District
Community Facilities District No. 6
Fiscal Year 2023/2024 Special Tax Roll

Tract	Lot	Assessor's Parcel Number	Maximum Special Tax	Assigned Special Tax
15200	1166	678-661-49-00	\$0.00	\$0.00
15200	782	678-662-01-00	\$3,682.84	\$3,682.84
15200	783	678-662-02-00	\$3,682.84	\$3,682.84
15200	784	678-662-03-00	\$3,682.84	\$3,682.84
15200	785	678-662-04-00	\$3,682.84	\$3,682.84
15200	786	678-662-05-00	\$0.00	\$0.00
15200	787	678-662-06-00	\$3,682.84	\$3,682.84
15200	788	678-662-07-00	\$0.00	\$0.00
15200	789	678-662-08-00	\$3,682.84	\$3,682.84
15200	790	678-662-09-00	\$3,682.84	\$3,682.84
15200	791	678-662-10-00	\$3,695.56	\$3,695.56
15200	792	678-662-11-00	\$3,695.56	\$3,695.56
15200	793	678-662-12-00	\$3,695.56	\$3,695.56
15200	794	678-662-13-00	\$3,695.56	\$3,695.56
15200	795	678-662-14-00	\$3,695.56	\$3,695.56
15200	796	678-662-15-00	\$3,695.56	\$3,695.56
15200	797	678-662-16-00	\$3,695.56	\$3,695.56
15200	798	678-662-17-00	\$3,695.56	\$3,695.56
15200	799	678-662-18-00	\$3,695.56	\$3,695.56
15200	800	678-662-19-00	\$3,695.56	\$3,695.56
15200	812	678-662-20-00	\$3,695.56	\$3,695.56
15200	813	678-662-21-00	\$3,695.56	\$3,695.56
15200	814	678-662-22-00	\$3,695.56	\$3,695.56
15200	815	678-662-23-00	\$3,695.56	\$3,695.56
15200	816	678-662-24-00	\$3,695.56	\$3,695.56
15200	817	678-662-25-00	\$3,695.56	\$3,695.56
15200	818	678-662-26-00	\$3,695.56	\$3,695.56
15200	819	678-662-27-00	\$3,695.56	\$3,695.56
15200	820	678-662-28-00	\$3,695.56	\$3,695.56
15200	821	678-662-29-00	\$0.00	\$0.00
15200	822	678-662-30-00	\$3,695.56	\$3,695.56
15200	823	678-662-31-00	\$3,695.56	\$3,695.56
15200	824	678-662-32-00	\$3,695.56	\$3,695.56
15200	825	678-662-33-00	\$3,695.56	\$3,695.56
15200	826	678-662-34-00	\$3,695.56	\$3,695.56
15200	827	678-662-35-00	\$3,695.56	\$3,695.56
15200	828	678-662-36-00	\$3,695.56	\$3,695.56
15200	829	678-662-37-00	\$3,695.56	\$3,695.56
15200	830	678-662-38-00	\$3,695.56	\$3,695.56
15200	831	678-662-39-00	\$3,695.56	\$3,695.56
15200	832	678-662-40-00	\$3,695.56	\$3,695.56
15200	833	678-662-41-00	\$3,695.56	\$3,695.56

Poway Unified School District
Community Facilities District No. 6
Fiscal Year 2023/2024 Special Tax Roll

Tract	Lot	Assessor's Parcel Number	Maximum Special Tax	Assigned Special Tax
15200	834	678-662-42-00	\$0.00	\$0.00
15200	835	678-662-43-00	\$0.00	\$0.00
15200	836	678-662-44-00	\$3,695.56	\$3,695.56
15200	837	678-662-45-00	\$3,695.56	\$3,695.56
15200	838	678-662-46-00	\$3,695.56	\$3,695.56
15200	839	678-662-47-00	\$3,695.56	\$3,695.56
15200	840	678-662-48-00	\$0.00	\$0.00
15200	841	678-662-49-00	\$3,695.56	\$3,695.56
15200	842	678-662-50-00	\$3,695.56	\$3,695.56
15200	843	678-662-51-00	\$3,695.56	\$3,695.56
15200	844	678-662-52-00	\$3,695.56	\$3,695.56
15200	845	678-662-53-00	\$3,695.56	\$3,695.56
15200	846	678-662-54-00	\$3,695.56	\$3,695.56
15200	847	678-662-55-00	\$3,695.56	\$3,695.56
15200	848	678-662-56-00	\$3,695.56	\$3,695.56
15200	849	678-662-57-00	\$3,695.56	\$3,695.56
15200	850	678-662-58-00	\$0.00	\$0.00
15200	851	678-662-59-00	\$3,695.56	\$3,695.56
15200	852	678-662-60-00	\$3,695.56	\$3,695.56
15200	853	678-662-61-00	\$3,695.56	\$3,695.56
15200	854	678-662-62-00	\$3,695.56	\$3,695.56
15200	855	678-662-63-00	\$3,695.56	\$3,695.56
15200	856	678-662-64-00	\$3,695.56	\$3,695.56
15200	857	678-662-65-00	\$3,695.56	\$3,695.56
15200	858	678-662-66-00	\$3,695.56	\$3,695.56
15200	859	678-662-67-00	\$3,695.56	\$3,695.56
15200	860	678-662-68-00	\$3,695.56	\$3,695.56
15200	861	678-662-69-00	\$3,695.56	\$3,695.56
15200	862	678-662-70-00	\$3,695.56	\$3,695.56
15200	863	678-662-71-00	\$3,695.56	\$3,695.56
15200	864	678-662-72-00	\$3,695.56	\$3,695.56
15200	865	678-662-73-00	\$3,695.56	\$3,695.56
15200	866	678-662-74-00	\$3,695.56	\$3,695.56
15200	1161	678-662-75-00	\$0.00	\$0.00
15200	1162	678-662-76-00	\$0.00	\$0.00
15200	867	678-663-01-00	\$3,825.98	\$3,825.98
15200	868	678-663-02-00	\$3,825.98	\$3,825.98
15200	869	678-663-03-00	\$3,825.98	\$3,825.98
15200	870	678-663-04-00	\$3,717.74	\$3,717.74
15200	871	678-663-05-00	\$3,717.74	\$3,717.74
15200	872	678-663-06-00	\$3,717.74	\$3,717.74
15200	873	678-663-07-00	\$3,717.74	\$3,717.74

Poway Unified School District
Community Facilities District No. 6
Fiscal Year 2023/2024 Special Tax Roll

Tract	Lot	Assessor's Parcel Number	Maximum Special Tax	Assigned Special Tax
15200	874	678-663-08-00	\$3,717.74	\$3,717.74
15200	875	678-663-09-00	\$3,717.74	\$3,717.74
15200	876	678-663-10-00	\$3,825.96	\$3,825.96
15200	877	678-663-11-00	\$3,825.96	\$3,825.96
15200	878	678-663-12-00	\$3,825.96	\$3,825.96
15200	879	678-663-13-00	\$3,825.96	\$3,825.96
15200	880	678-663-14-00	\$3,825.96	\$3,825.96
15200	881	678-663-15-00	\$0.00	\$0.00
15200	882	678-663-16-00	\$3,825.96	\$3,825.96
15200	883	678-663-17-00	\$0.00	\$0.00
15200	884	678-663-18-00	\$0.00	\$0.00
15200	885	678-663-19-00	\$3,825.96	\$3,825.96
15200	936	678-663-20-00	\$0.00	\$0.00
15200	937	678-663-21-00	\$3,825.96	\$3,825.96
15200	938	678-663-22-00	\$3,825.96	\$3,825.96
15200	939	678-663-23-00	\$3,825.96	\$3,825.96
15200	940	678-663-24-00	\$0.00	\$0.00
15200	941	678-663-25-00	\$3,717.74	\$3,717.74
15200	942	678-663-26-00	\$3,717.74	\$3,717.74
15200	943	678-663-27-00	\$0.00	\$0.00
15200	944	678-663-28-00	\$3,717.74	\$3,717.74
15200	945	678-663-29-00	\$3,717.74	\$3,717.74
15200	946	678-663-30-00	\$3,825.98	\$3,825.98
15200	947	678-663-31-00	\$3,825.98	\$3,825.98
15200	948	678-663-32-00	\$3,825.98	\$3,825.98
15200	949	678-663-33-00	\$3,825.98	\$3,825.98
15200	950	678-663-34-00	\$3,825.98	\$3,825.98
15200	951	678-663-35-00	\$3,825.98	\$3,825.98
15200	952	678-663-36-00	\$3,825.98	\$3,825.98
15200	953	678-663-37-00	\$3,825.96	\$3,825.96
15200	954	678-663-38-00	\$3,825.96	\$3,825.96
15200	955	678-663-39-00	\$3,825.96	\$3,825.96
15200	956	678-663-40-00	\$3,825.96	\$3,825.96
15200	957	678-663-41-00	\$3,825.96	\$3,825.96
15200	1004	678-663-42-00	\$3,825.98	\$3,825.98
15200	1005	678-663-43-00	\$3,825.98	\$3,825.98
15200	1006	678-663-44-00	\$3,825.98	\$3,825.98
15200	886	678-664-01-00	\$3,825.96	\$3,825.96
15200	887	678-664-02-00	\$0.00	\$0.00
15200	888	678-664-03-00	\$3,825.96	\$3,825.96
15200	889	678-664-04-00	\$3,825.96	\$3,825.96
15200	890	678-664-05-00	\$0.00	\$0.00

Poway Unified School District
Community Facilities District No. 6
Fiscal Year 2023/2024 Special Tax Roll

Tract	Lot	Assessor's Parcel Number	Maximum Special Tax	Assigned Special Tax
15200	891	678-664-06-00	\$0.00	\$0.00
15200	892	678-664-07-00	\$3,825.96	\$3,825.96
15200	893	678-664-08-00	\$3,891.48	\$3,891.48
15200	894	678-664-09-00	\$0.00	\$0.00
15200	895	678-664-10-00	\$3,891.48	\$3,891.48
15200	896	678-664-11-00	\$3,891.48	\$3,891.48
15200	897	678-664-12-00	\$3,891.48	\$3,891.48
15200	898	678-664-13-00	\$3,891.48	\$3,891.48
15200	899	678-664-14-00	\$3,891.48	\$3,891.48
15200	900	678-664-15-00	\$3,891.48	\$3,891.48
15200	901	678-664-16-00	\$3,891.48	\$3,891.48
15200	902	678-664-17-00	\$3,891.48	\$3,891.48
15200	903	678-664-18-00	\$3,891.48	\$3,891.48
15200	904	678-664-19-00	\$3,891.48	\$3,891.48
15200	905	678-664-20-00	\$3,891.48	\$3,891.48
15200	906	678-664-21-00	\$3,891.48	\$3,891.48
15200	907	678-664-22-00	\$3,891.48	\$3,891.48
15200	908	678-664-23-00	\$3,891.48	\$3,891.48
15200	909	678-664-24-00	\$0.00	\$0.00
15200	910	678-664-25-00	\$0.00	\$0.00
15200	911	678-664-26-00	\$0.00	\$0.00
15200	912	678-664-27-00	\$0.00	\$0.00
15200	913	678-664-28-00	\$3,825.96	\$3,825.96
15200	914	678-664-29-00	\$3,825.96	\$3,825.96
15200	915	678-664-30-00	\$0.00	\$0.00
15200	916	678-664-31-00	\$3,891.48	\$3,891.48
15200	917	678-664-32-00	\$3,891.48	\$3,891.48
15200	918	678-664-33-00	\$3,891.48	\$3,891.48
15200	919	678-664-34-00	\$0.00	\$0.00
15200	920	678-664-35-00	\$3,891.48	\$3,891.48
15200	921	678-664-36-00	\$3,891.48	\$3,891.48
15200	922	678-664-37-00	\$3,891.48	\$3,891.48
15200	923	678-664-38-00	\$3,891.48	\$3,891.48
15200	924	678-664-39-00	\$3,891.48	\$3,891.48
15200	925	678-664-40-00	\$0.00	\$0.00
15200	926	678-664-41-00	\$3,891.48	\$3,891.48
15200	927	678-664-42-00	\$3,891.48	\$3,891.48
15200	928	678-664-43-00	\$3,891.48	\$3,891.48
15200	929	678-664-44-00	\$0.00	\$0.00
15200	930	678-664-45-00	\$3,891.48	\$3,891.48
15200	931	678-664-46-00	\$3,891.48	\$3,891.48
15200	932	678-664-47-00	\$3,891.48	\$3,891.48

Poway Unified School District
Community Facilities District No. 6
Fiscal Year 2023/2024 Special Tax Roll

Tract	Lot	Assessor's Parcel Number	Maximum Special Tax	Assigned Special Tax
15200	933	678-664-48-00	\$0.00	\$0.00
15200	934	678-664-49-00	\$3,891.48	\$3,891.48
15200	935	678-664-50-00	\$3,891.48	\$3,891.48
15200	1160	678-664-51-00	\$0.00	\$0.00
15200	1164	678-664-52-00	\$0.00	\$0.00
15200	958	678-665-01-00	\$3,825.98	\$3,825.98
15200	959	678-665-02-00	\$3,825.98	\$3,825.98
15200	960	678-665-03-00	\$3,825.98	\$3,825.98
15200	961	678-665-04-00	\$3,825.98	\$3,825.98
15200	962	678-665-05-00	\$3,717.74	\$3,717.74
15200	963	678-665-06-00	\$3,717.74	\$3,717.74
15200	964	678-665-07-00	\$3,717.74	\$3,717.74
15200	965	678-665-08-00	\$3,717.74	\$3,717.74
15200	966	678-665-09-00	\$3,825.96	\$3,825.96
15200	967	678-665-10-00	\$3,825.96	\$3,825.96
15200	968	678-665-11-00	\$0.00	\$0.00
15200	969	678-665-12-00	\$3,825.96	\$3,825.96
15200	970	678-665-13-00	\$3,825.98	\$3,825.98
15200	971	678-665-14-00	\$3,825.98	\$3,825.98
15200	972	678-665-15-00	\$3,825.96	\$3,825.96
15200	973	678-665-16-00	\$3,825.98	\$3,825.98
15200	974	678-665-17-00	\$3,825.98	\$3,825.98
15200	975	678-665-18-00	\$0.00	\$0.00
15200	976	678-665-19-00	\$3,825.98	\$3,825.98
15200	977	678-665-20-00	\$0.00	\$0.00
15200	978	678-665-21-00	\$0.00	\$0.00
15200	979	678-665-22-00	\$3,825.96	\$3,825.96
15200	980	678-665-23-00	\$3,825.96	\$3,825.96
15200	981	678-665-24-00	\$3,825.96	\$3,825.96
15200	982	678-665-25-00	\$3,825.96	\$3,825.96
15200	983	678-665-26-00	\$3,825.96	\$3,825.96
15200	984	678-665-27-00	\$0.00	\$0.00
15200	985	678-665-28-00	\$3,825.96	\$3,825.96
15200	986	678-665-29-00	\$0.00	\$0.00
15200	987	678-665-30-00	\$3,825.96	\$3,825.96
15200	988	678-665-31-00	\$3,825.96	\$3,825.96
15200	989	678-665-32-00	\$3,825.98	\$3,825.98
15200	990	678-665-33-00	\$3,825.98	\$3,825.98
15200	991	678-665-34-00	\$0.00	\$0.00
15200	992	678-665-35-00	\$3,825.98	\$3,825.98
15200	993	678-665-36-00	\$3,825.98	\$3,825.98
15200	994	678-665-37-00	\$3,825.98	\$3,825.98

Poway Unified School District
Community Facilities District No. 6
Fiscal Year 2023/2024 Special Tax Roll

Tract	Lot	Assessor's Parcel Number	Maximum Special Tax	Assigned Special Tax
15200	995	678-665-38-00	\$3,825.98	\$3,825.98
15200	996	678-665-39-00	\$3,825.98	\$3,825.98
15200	997	678-665-40-00	\$0.00	\$0.00
15200	998	678-665-41-00	\$3,825.98	\$3,825.98
15200	999	678-665-42-00	\$3,825.98	\$3,825.98
15200	1000	678-665-43-00	\$3,825.98	\$3,825.98
15200	1001	678-665-44-00	\$3,825.98	\$3,825.98
15200	1002	678-665-45-00	\$3,825.98	\$3,825.98
15200	1003	678-665-46-00	\$3,825.98	\$3,825.98
15200	1007	678-665-47-00	\$3,825.98	\$3,825.98
15200	1008	678-665-48-00	\$3,825.98	\$3,825.98
15200	1009	678-665-49-00	\$3,825.98	\$3,825.98
15200	1010	678-665-50-00	\$3,825.98	\$3,825.98
15200	1011	678-665-51-00	\$3,825.98	\$3,825.98
15200	1012	678-665-52-00	\$3,825.98	\$3,825.98
15200	1013	678-665-53-00	\$3,825.98	\$3,825.98
15200	1014	678-665-54-00	\$0.00	\$0.00
15200	1015	678-665-55-00	\$3,825.98	\$3,825.98
15200	1016	678-665-56-00	\$3,825.98	\$3,825.98
15200	1017	678-665-57-00	\$3,825.98	\$3,825.98
15200	1018	678-665-58-00	\$3,825.98	\$3,825.98
15200	1019	678-665-59-00	\$3,825.98	\$3,825.98
15200	1020	678-665-60-00	\$0.00	\$0.00
15200	1021	678-666-01-00	\$3,825.98	\$3,825.98
15200	1022	678-666-02-00	\$3,825.98	\$3,825.98
15200	1023	678-666-03-00	\$3,825.98	\$3,825.98
15200	1024	678-666-04-00	\$3,825.98	\$3,825.98
15200	1025	678-666-05-00	\$0.00	\$0.00
15200	1026	678-666-06-00	\$0.00	\$0.00
15200	1027	678-666-07-00	\$0.00	\$0.00
15200	1028	678-666-08-00	\$3,825.96	\$3,825.96
15200	1029	678-666-09-00	\$3,891.48	\$3,891.48
15200	1030	678-666-10-00	\$0.00	\$0.00
15200	1031	678-666-11-00	\$3,891.48	\$3,891.48
15200	1032	678-666-12-00	\$3,891.48	\$3,891.48
15200	1033	678-666-13-00	\$3,825.96	\$3,825.96
15200	1034	678-666-14-00	\$3,825.96	\$3,825.96
15200	1035	678-666-15-00	\$3,891.48	\$3,891.48
15200	1036	678-666-16-00	\$3,825.96	\$3,825.96
15200	1037	678-666-17-00	\$3,891.48	\$3,891.48
15200	1038	678-666-18-00	\$3,825.96	\$3,825.96
15200	1039	678-666-19-00	\$3,825.96	\$3,825.96

Poway Unified School District
Community Facilities District No. 6
Fiscal Year 2023/2024 Special Tax Roll

Tract	Lot	Assessor's Parcel Number	Maximum Special Tax	Assigned Special Tax
15200	1040	678-666-20-00	\$0.00	\$0.00
15200	1041	678-666-21-00	\$3,825.96	\$3,825.96
15200	1042	678-666-22-00	\$3,825.98	\$3,825.98
15200	1043	678-666-23-00	\$3,825.98	\$3,825.98
15200	1044	678-666-24-00	\$3,825.98	\$3,825.98
15200	1045	678-666-25-00	\$3,825.98	\$3,825.98
15200	1046	678-666-26-00	\$0.00	\$0.00
15200	1047	678-666-27-00	\$3,717.74	\$3,717.74
15200	1048	678-666-28-00	\$3,717.74	\$3,717.74
15200	1049	678-666-29-00	\$0.00	\$0.00
15200	1050	678-666-30-00	\$3,825.98	\$3,825.98
15200	1051	678-666-31-00	\$3,825.98	\$3,825.98
15200	1052	678-666-32-00	\$3,825.98	\$3,825.98
15200	1147	678-666-33-00	\$3,825.96	\$3,825.96
15200	1148	678-666-34-00	\$3,825.96	\$3,825.96
15200	1149	678-666-35-00	\$3,825.96	\$3,825.96
15200	1150	678-666-36-00	\$3,825.96	\$3,825.96
15200	1151	678-666-37-00	\$0.00	\$0.00
15200	1152	678-666-38-00	\$3,825.96	\$3,825.96
15200	1153	678-666-39-00	\$3,825.96	\$3,825.96
15200	1154	678-666-40-00	\$0.00	\$0.00
15200	1165	678-666-41-00	\$0.00	\$0.00
15200	1053	678-667-01-00	\$3,825.98	\$3,825.98
15200	1054	678-667-02-00	\$0.00	\$0.00
15200	1055	678-667-03-00	\$3,825.98	\$3,825.98
15200	1056	678-667-04-00	\$3,825.98	\$3,825.98
15200	1057	678-667-05-00	\$3,825.98	\$3,825.98
15200	1058	678-667-06-00	\$3,825.98	\$3,825.98
15200	1059	678-667-07-00	\$3,825.98	\$3,825.98
15200	1060	678-667-08-00	\$3,825.98	\$3,825.98
15200	1061	678-667-09-00	\$3,825.98	\$3,825.98
15200	1062	678-667-10-00	\$3,825.98	\$3,825.98
15200	1063	678-667-11-00	\$3,825.98	\$3,825.98
15200	1064	678-667-12-00	\$3,825.98	\$3,825.98
15200	1065	678-667-13-00	\$0.00	\$0.00
15200	1066	678-667-14-00	\$3,717.74	\$3,717.74
15200	1067	678-667-15-00	\$0.00	\$0.00
15200	1068	678-667-16-00	\$0.00	\$0.00
15200	1069	678-667-17-00	\$0.00	\$0.00
15200	1070	678-667-18-00	\$0.00	\$0.00
15200	1071	678-667-19-00	\$3,825.98	\$3,825.98
15200	1072	678-667-20-00	\$0.00	\$0.00

Poway Unified School District
Community Facilities District No. 6
Fiscal Year 2023/2024 Special Tax Roll

Tract	Lot	Assessor's Parcel Number	Maximum Special Tax	Assigned Special Tax
15200	1073	678-667-21-00	\$3,825.98	\$3,825.98
15200	1074	678-667-22-00	\$3,825.98	\$3,825.98
15200	1075	678-667-23-00	\$0.00	\$0.00
15200	1076	678-667-24-00	\$3,825.98	\$3,825.98
15200	1077	678-667-25-00	\$3,825.98	\$3,825.98
15200	1078	678-667-26-00	\$3,825.98	\$3,825.98
15200	1079	678-667-27-00	\$3,825.98	\$3,825.98
15200	1080	678-667-28-00	\$3,825.98	\$3,825.98
15200	1081	678-667-29-00	\$3,825.98	\$3,825.98
15200	1082	678-667-30-00	\$3,825.98	\$3,825.98
15200	1083	678-667-31-00	\$3,825.98	\$3,825.98
15200	1084	678-667-32-00	\$3,825.98	\$3,825.98
15200	1085	678-667-33-00	\$3,825.98	\$3,825.98
15200	1086	678-667-34-00	\$3,825.98	\$3,825.98
15200	1087	678-667-35-00	\$3,825.98	\$3,825.98
15200	1088	678-667-36-00	\$3,825.98	\$3,825.98
15200	1089	678-667-37-00	\$3,825.98	\$3,825.98
15200	1090	678-667-38-00	\$3,825.98	\$3,825.98
15200	1091	678-667-39-00	\$3,825.98	\$3,825.98
15200	1092	678-667-40-00	\$3,825.98	\$3,825.98
15200	1093	678-667-41-00	\$0.00	\$0.00
15200	1094	678-667-42-00	\$3,825.98	\$3,825.98
15200	1095	678-667-43-00	\$3,717.74	\$3,717.74
15200	1096	678-667-44-00	\$3,717.74	\$3,717.74
15200	1097	678-667-45-00	\$3,717.74	\$3,717.74
15200	1098	678-667-46-00	\$3,717.74	\$3,717.74
15200	1099	678-667-47-00	\$3,717.74	\$3,717.74
15200	1100	678-667-48-00	\$3,825.98	\$3,825.98
15200	1101	678-667-49-00	\$3,825.98	\$3,825.98
15200	1102	678-667-50-00	\$3,825.98	\$3,825.98
15200	1103	678-667-51-00	\$3,825.98	\$3,825.98
15200	1104	678-667-52-00	\$3,825.98	\$3,825.98
15200	1105	678-667-53-00	\$3,825.96	\$3,825.96
15200	1106	678-667-54-00	\$3,825.96	\$3,825.96
15200	1107	678-667-55-00	\$0.00	\$0.00
15200	1108	678-668-01-00	\$3,825.96	\$3,825.96
15200	1109	678-668-02-00	\$3,825.96	\$3,825.96
15200	1110	678-668-03-00	\$3,825.96	\$3,825.96
15200	1111	678-668-04-00	\$3,825.96	\$3,825.96
15200	1112	678-668-05-00	\$3,825.96	\$3,825.96
15200	1113	678-668-06-00	\$3,825.96	\$3,825.96
15200	1114	678-668-07-00	\$3,825.96	\$3,825.96

Poway Unified School District
Community Facilities District No. 6
Fiscal Year 2023/2024 Special Tax Roll

Tract	Lot	Assessor's Parcel Number	Maximum Special Tax	Assigned Special Tax
15200	1115	678-668-08-00	\$3,825.96	\$3,825.96
15200	1116	678-668-09-00	\$3,825.96	\$3,825.96
15200	1117	678-668-10-00	\$3,825.96	\$3,825.96
15200	1118	678-668-11-00	\$3,825.96	\$3,825.96
15200	1119	678-668-12-00	\$3,825.96	\$3,825.96
15200	1120	678-668-13-00	\$3,825.96	\$3,825.96
15200	1121	678-668-14-00	\$3,825.96	\$3,825.96
15200	1122	678-668-15-00	\$3,825.96	\$3,825.96
15200	1123	678-668-16-00	\$0.00	\$0.00
15200	1124	678-668-17-00	\$0.00	\$0.00
15200	1125	678-668-18-00	\$3,825.96	\$3,825.96
15200	1126	678-668-19-00	\$0.00	\$0.00
15200	1127	678-668-20-00	\$3,825.96	\$3,825.96
15200	1128	678-668-21-00	\$0.00	\$0.00
15200	1129	678-668-22-00	\$3,825.96	\$3,825.96
15200	1130	678-668-23-00	\$3,825.96	\$3,825.96
15200	1131	678-668-24-00	\$3,825.96	\$3,825.96
15200	1132	678-668-25-00	\$0.00	\$0.00
15200	1133	678-668-26-00	\$0.00	\$0.00
15200	1134	678-668-27-00	\$3,825.96	\$3,825.96
15200	1135	678-668-28-00	\$0.00	\$0.00
15200	1136	678-668-29-00	\$3,825.96	\$3,825.96
15200	1137	678-668-30-00	\$0.00	\$0.00
15200	1138	678-668-31-00	\$3,825.96	\$3,825.96
15200	1139	678-668-32-00	\$0.00	\$0.00
15200	1140	678-668-33-00	\$3,825.96	\$3,825.96
15200	1141	678-668-34-00	\$3,825.96	\$3,825.96
15200	1142	678-668-35-00	\$0.00	\$0.00
15200	1143	678-668-36-00	\$3,825.96	\$3,825.96
15200	1144	678-668-37-00	\$3,825.96	\$3,825.96
15200	1145	678-668-38-00	\$3,825.96	\$3,825.96
15200	1146	678-668-39-00	\$3,825.96	\$3,825.96
15201	1	678-670-01-00	\$0.00	\$0.00
15201	2	678-670-02-00	\$0.00	\$0.00
15201	3	678-670-03-00	\$0.00	\$0.00
15201	4	678-670-04-00	\$0.00	\$0.00
15201	5	678-670-05-00	\$0.00	\$0.00
15201	6	678-670-06-00	\$0.00	\$0.00
15201	7	678-670-07-00	\$0.00	\$0.00
15201	8	678-670-08-00	\$0.00	\$0.00
15201	9	678-670-09-00	\$0.00	\$0.00
15201	10	678-670-10-00	\$0.00	\$0.00

Poway Unified School District
 Community Facilities District No. 6
 Fiscal Year 2023/2024 Special Tax Roll

Tract	Lot	Assessor's Parcel Number	Maximum Special Tax	Assigned Special Tax
15201	11	678-670-11-00	\$0.00	\$0.00
15201	12	678-670-12-00	\$0.00	\$0.00
15201	13	678-670-13-00	\$0.00	\$0.00
15201	14	678-670-14-00	\$0.00	\$0.00
15201	15	678-670-15-00	\$0.00	\$0.00
15201	16	678-670-16-00	\$0.00	\$0.00
15201	17	678-670-17-00	\$0.00	\$0.00
15201	18	678-670-18-00	\$0.00	\$0.00
15201	19	678-670-19-00	\$0.00	\$0.00
15201	20	678-670-20-00	\$0.00	\$0.00
15201	24	678-670-21-00	\$0.00	\$0.00
15201	21	678-671-01-00	\$0.00	\$0.00
15201	22	678-671-02-00	\$0.00	\$0.00
15201	23	678-671-03-00	\$0.00	\$0.00

Total Parcels	4,004
Total Taxable Parcels	3,707
Total Assigned Special Tax	\$11,097,779.98